



United Nations
Educational, Scientific and
Cultural Organization



• **Struve Geodetic Arc**
• Inscribed on the
• World Heritage List in 2005

Communication and Management mechanisms for the Struve Arc Coordinating Committee. UNESCO initiatives

Saulius Urbanas

7th September 2016



Information about SGA in the EuroGeographics webpages

- <http://www.eurogeographics.org/content/struve-geodetic-arc>



The screenshot displays the EuroGeographics website interface. At the top, the logo reads "EuroGeographics" with the tagline "CONNECTING YOU TO THE AUTHORITATIVE GEO-INFORMATION FRAMEWORK FOR EUROPE". A navigation menu includes "Home", "About us", "Knowledge Networks", "Products & Services", "Representation", "News & Events", "Contact Us", and "Member login/logout".

The main content area features a "Knowledge Networks" sidebar on the left with a list of categories: BE KIN: Business, Interoperability, CLARKIN: Cadastre and land registry, POLKIN: Policy, QKIN: Quality, Copernicus, INSPIRE KIN, SWATH: Positioning, Public Reports, Membership, Public Meetings, Members' Area, Struve Geodetic Arc (highlighted), Publications, About SGA, Coordinating Committee, Events, and IGG KIN.

The central focus is the "STRUVE GEODETIC ARC" page. It includes a search bar and buttons for "View", "Edit", "Revisions", and "Clone". The main content area contains a vertical banner for the "Struves meridianbåge" and "Struve Geodetic Arc". Below this, a bullet point states: "Landmateriet published the [new information brochure about Struve Geodetic Arc](#). The eight-page long brochure has text in both Swedish and English. Abstracts are also given in three minority languages spoken in the Swedish 'Struve area' (Finnish, Meänkieli and Northern Sami)." Below the text is an image of two brochures.

On the right side, there is an "eurogeoInfo" box with the text: "The place to find European geographic information, infrastructure, products and services". Below that is a "Latest news" section with three items: "23 AUG GSDI 15 World Conference Update", "10 AUG UN-GGIM: Europe announces creation of GRF-Europe", and "29 JUL EuroGeographics welcomes strengthening of UN-GGIM mandate". A "More latest news" link is provided. At the bottom right, an "Events" section lists "5 SEP IGG International Geostatistical Congress 2016" and "7 OCT the Coordinating Committee".

SGA basecamp

- <https://basecamp.com/1917326/projects/968315>

Basecamp 2 Projects Calendar Everything Progress Everyone Me New features Sign out

Jump to a project, person, label, or search...

Struve Geodetic Arc

for Coordinating Committee members ar experts

[Invite more people](#) 24 people on this project [Catch up](#) on recent changes

[23 Discussions](#) [32 Files](#) [Events](#) Add the first: [To-do list](#) [Text document](#)





Latest project updates

- Sep 5** Arunas B. uploaded a file: [Buga Struve2016 Tallinn.ppt](#)
- Sep 1** jan D. commented on [Dear all, Struve GA coordinating Committe meeting is approaching. P...](#)
- Sep 1** You commented on [Dear all, Struve GA coordinating Committe meeting is approaching. P...](#)

[See all updates](#)

Discussions

[Watch a quick video about Discussions](#)

-  jan D. [Dear all, Struve GA coordinating Committe...](#) - Thank you Saulius and see you next week jan 3
-  Karin K. [SGA Coordinating Committee meeting 2016](#) - Dear all, Please remind to reqiter to the Struve CC meeting via link 4
-  Arunas B. [Struve GA bicentennial](#) - Dear Colleagues, I have news from Post of Moldova. Struve GA bicentenary was commemorated on 1
-  Saulius U. [200 years anniversary](#) - Dear colleagues, I'm passing you the message 1

Upcoming Events

Today

- [CC of Struve GA](#) (until September 8)

September 8

- [CC of Struve GA](#) (until September 8)

[All upcoming events...](#)

Highlight All Match Case

Management Mechanism

- The document was not changed
 - CC in Vilnius 2014 decided that its valid
- Do we need any change?
- At least the correction of OUV shall be executed



UNESCO initiatives (1)

- Guidance from the 40th session of World Heritage Committee in Turkey
 - Encouragement to members completing prior any activity in sites initiating:
 - *Heritage Impacts Assessment, HIA*
 - *Environmental Impact Assessment, EIA*
 - Convention 5a: establish State policy for better integration of sites to public life and planning programmes



UNESCO initiatives (2)

- Strength Management, Monitoring, elaborate Action Plan.
- [Helsinki action plan](#)
- Coordinators are asked to fill the questionnaire contributing to Monitoring Survey



UNESCO initiatives (3)

- Recommendation for a translation of the valid Outstanding Universal Value description of Struve Geodetic Arc to national languages



Thank you for the attention!

