

Public-Law Restrictions and Status in Europe

Daniel Steudler, Chair CLRKEN

CLRKEN Workshop, Brussels

11/12 Nov. 2015



Table of Content

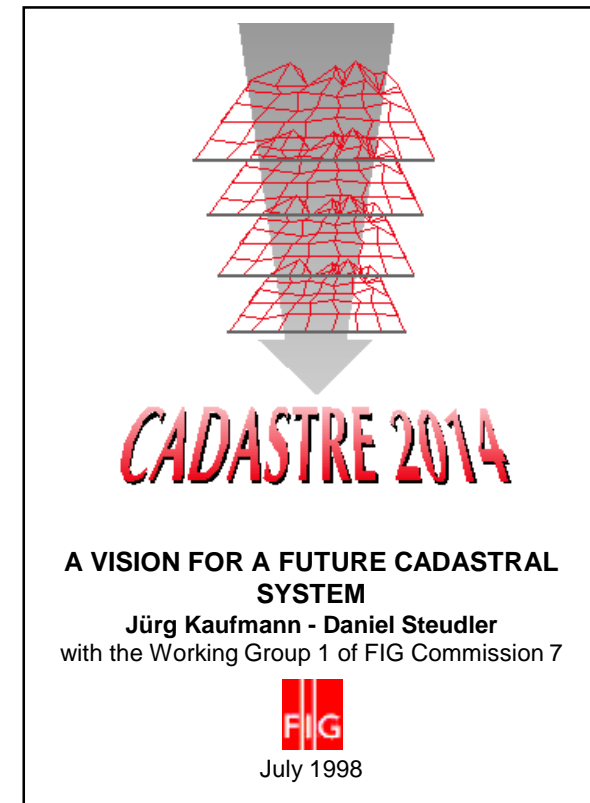
- Background
- Results of Questionnaire on Documentation of PLRs in Europe
- Introduction into Workshop



Cadastre 2014 – FIG-Commission 7

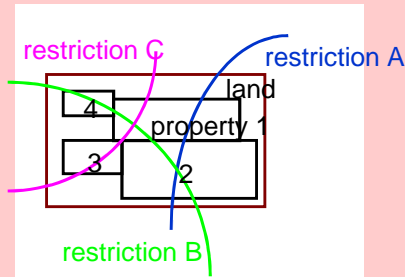
FIG-Commission 7 - Working Group 1 (1994-98):

- identify trends
 - develop visions
- booklet presented at the FIG-Congress 1998 in Brighton, England
- translations into some 25 languages since

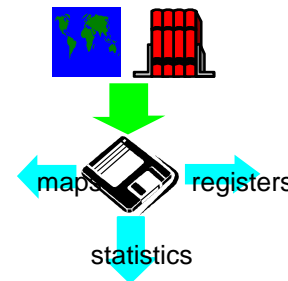


<http://www.fig.net/cadastre2014/>

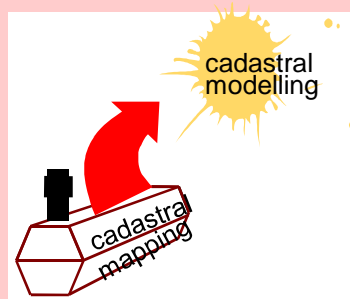
Six Statements of Cadastre 2014



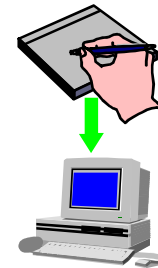
Cadastre 2014 will show the complete legal situation of land, including public rights and restrictions!




The separation between 'maps' and 'registers' will be abolished!



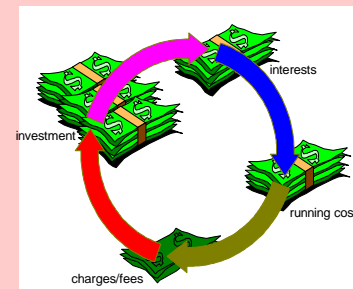
'Cadastral mapping' will be dead! Long live modelling!



'Paper and pencil cadastre' will be gone!



Cadastre 2014 will be highly privatized! Public and private sector are working closely together!

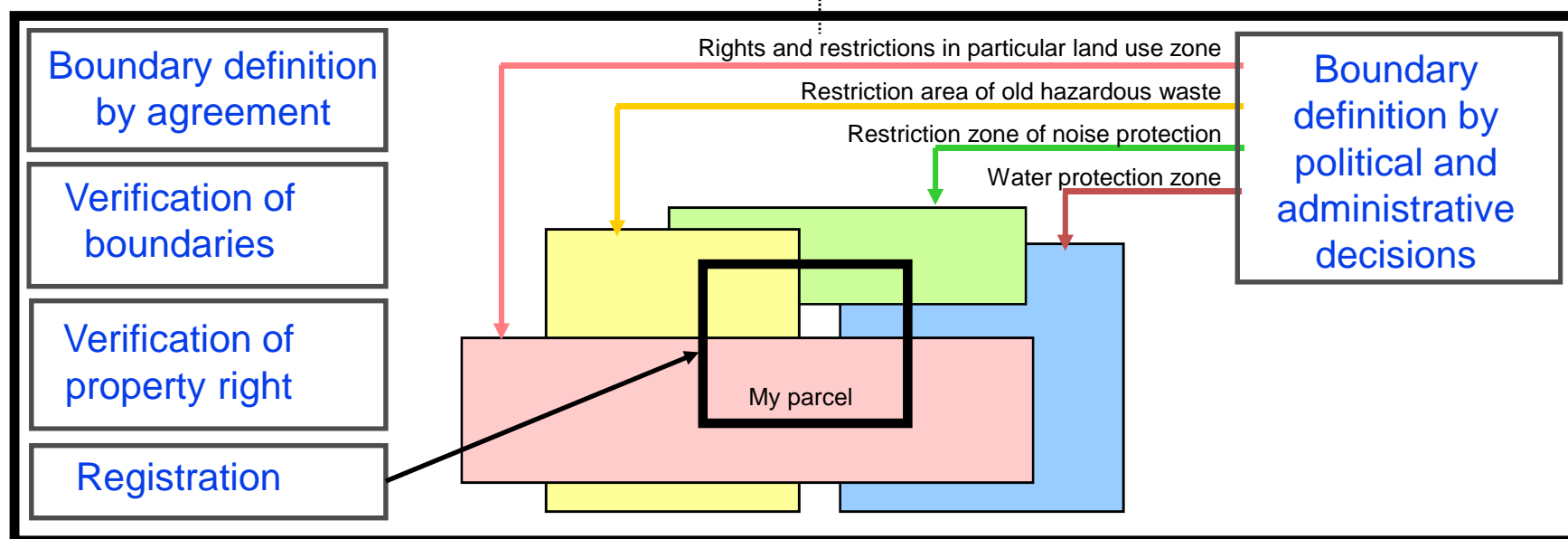


Cadastre 2014 will be cost recovering!

Today's handling of private- & public-law arrangements

Private-law property rights and encumbrances

Public-law arrangements



transparent

very high

positive

Boundary definition

Legal security

Impact on value preservation

not transparent

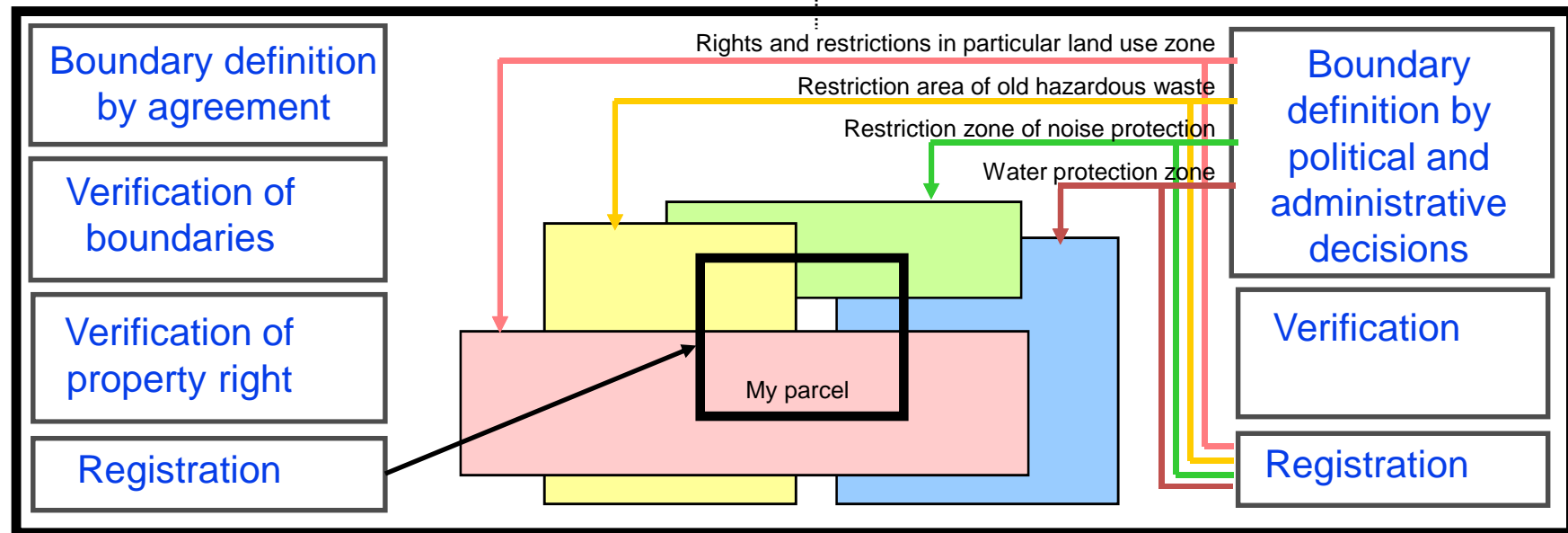
weak

negative

Future handling of private- & public-law arrangements

Private-law property rights and encumbrances

Public-law arrangements



transparent

very high

positive

Boundary definition

Legal security

Impact on value preservation

transparent

high

positive



The macro-economic dimension of landownership



The Swiss cadastral system secures real estate values in the order of EUR 2,200 billion, of which approx. EUR 850 billion of mortgages are given out (more than EUR 100,000 per population).

The documentation of PLRs potentially can improve transparency and security of landownership; if the effect is 0.1%, this would correspond to EUR 800 million.



Switzerland: start with 17 PLRs



Spatial planning

- Land-use planning (cantonal / municipal)



Motorways

- Project planning zones for motorways
- Building lines for motorways



Railways

- Project planning zones for railways
- Building lines for railways




Airports

- Project planning zones for airports
- Building lines for airports
- Security zone plan for airports



Contaminated sites

- Cadastre of contaminated sites
- ... military sites
- ... sites at civil airfields
- ... sites of public transport



Groundwater protection

- Groundwater protection zones
- Groundwater protection area



Noise

- Noise sensitivity levels (in land-use zones)



Forests

- Forest perimeters (in building zones)
- Forest distance lines

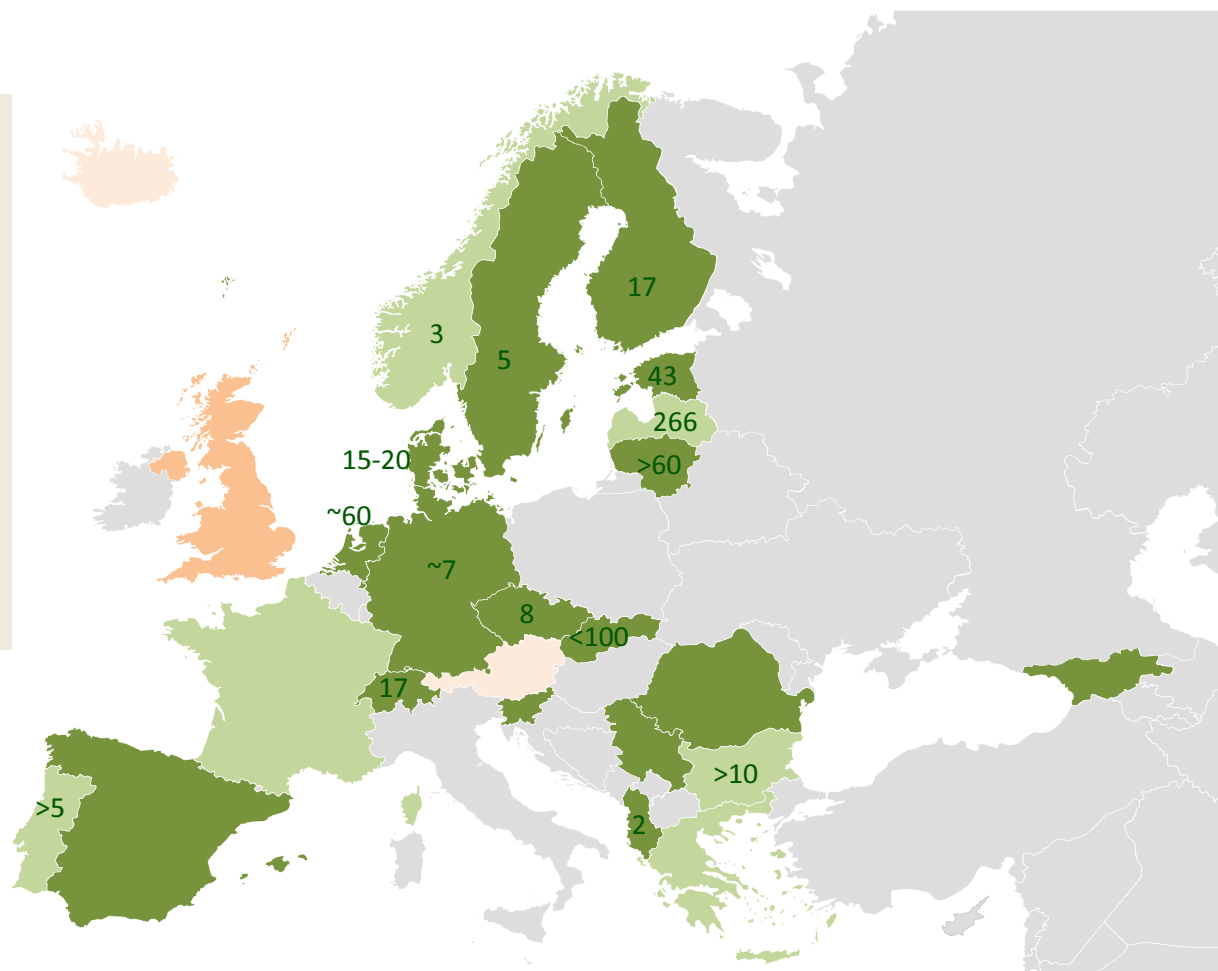
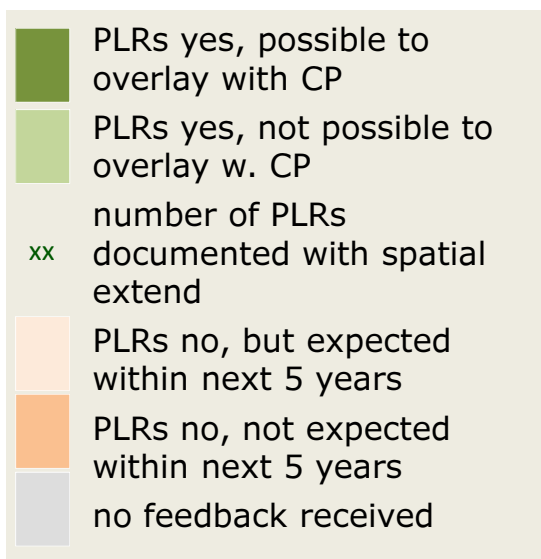
Structure of Questionnaire

- Basic information
- Documentation of PLRs:
 - no → is there a need? / is there awareness? / will it become an issue?
 - yes → how many different PLRs? / integration in cadastral system? / coverage? / list of most relevant PLRs / accessibility / level of administration
- Participation at workshop and suggestions

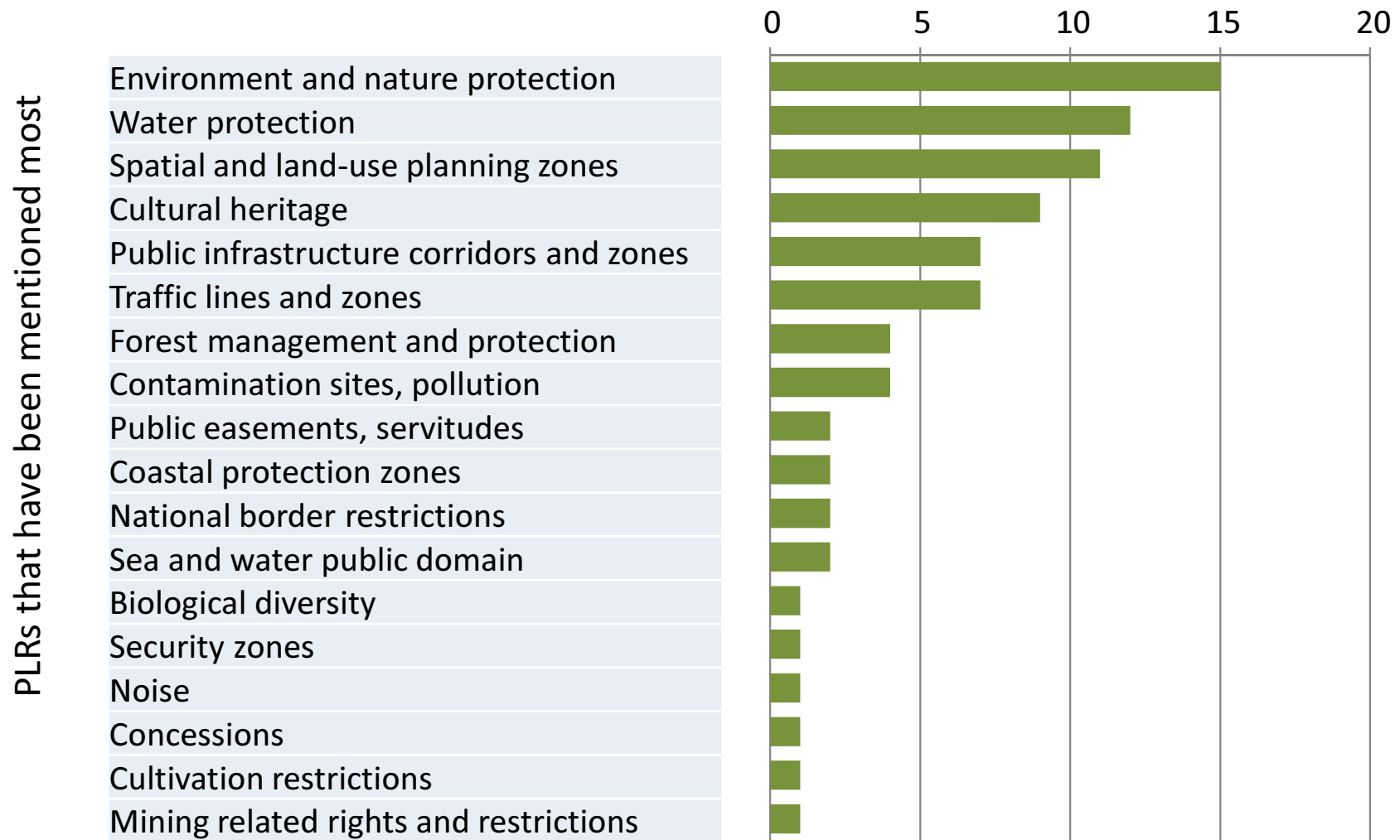


Status of PLR Documentation in Europe

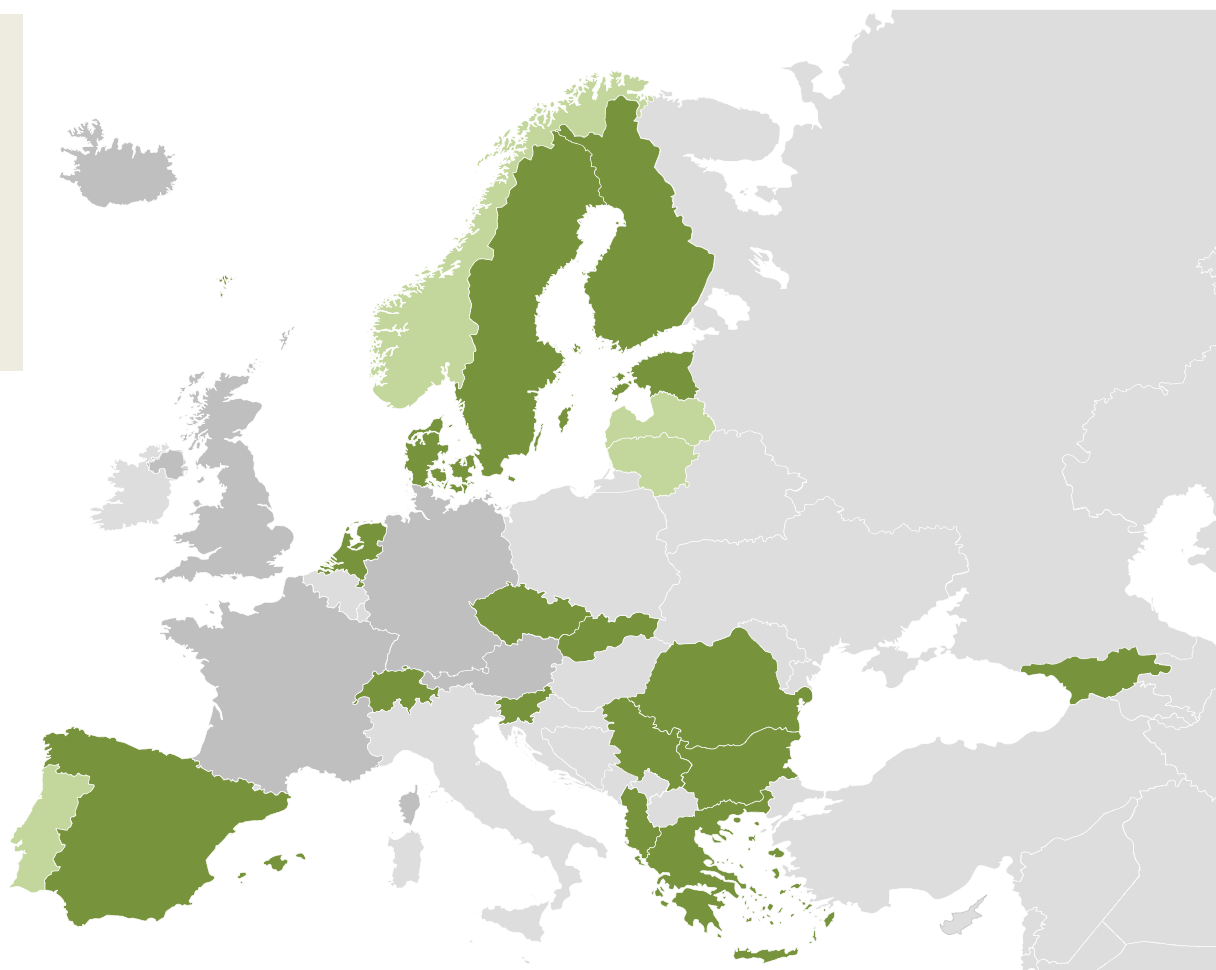
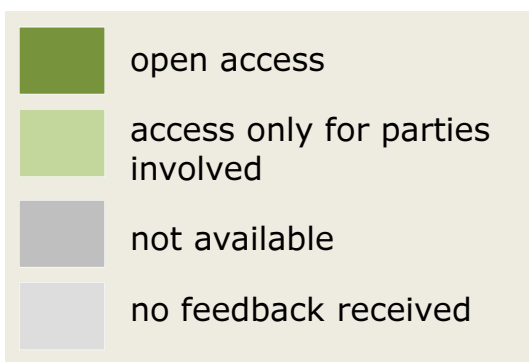
Documentation of PLRs and possibility to overlay with cadastral landownership parcels



Types of documented PLRs in 22 countries



Regime of data accessibility of PLRs in general



Program of Workshop

- Session 1 – Introduction and Background
 - Session 2 – National Reports (Germany, Switzerland)
 - Session 3 – National Reports (Denmark, Sweden, Finland)
-

- Session 4 – National Reports (Netherlands, Latvia)
- Session 5 – National Report (Spain), ELF Platform
- Wrap-up, Conclusions



Presenters and participants at workshop

