



Danish Geodata Agency

PLR activities in Denmark

Vibeke Stærdahl Nielsen

Public-Law restrictions (PLRs) in several registers and systems

- Cadastre
- The Land Register
- The Danish Natural Environment Portal
- DKjord
- PlansystemDK
-(www.ois.dk, www.boligejer.dk)

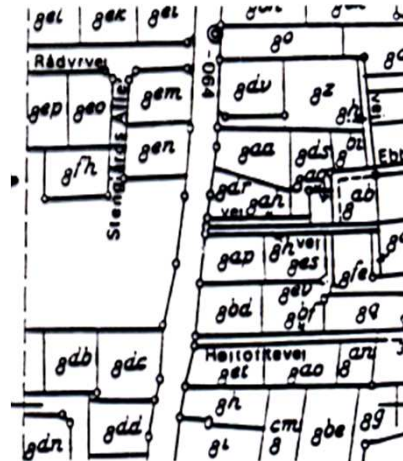
Unfortunately not just one portal (register/system)



Cadastre

The Cadastral register identifies the land parcels by number and area + informs on other information (PLR)

CAD NO	AREA	WAY	NO OF PARCELS
8fh	826 m ²	0 m ²	1



The Cadastral map geographically identifies the land parcels and shows PLRs


PLRs

- Protected beaches
- Preservation of the dunes
- Protected forest
- Agricultural properties
- Agricultural properties without buildings
- Family properties
- Workers residences
-



Cadastre

- All PLRs in the cadastre are statutory
- Some PLRs are shown in the map, some in the register, some both places
- Some PLRs concern a whole real property, some a part of a real property
- Copy of the PLRs in the land register (not as easements)
- Specific acts link the PLRs to the cadastre - The Forest Act, The Protection of Nature Act, The Agricultural Act
- The Soil Pollution Act (before PLRs in the cadastre, now a separately register: DKjord)

 Geodatastyrelsen

Matr.nr.: Ejertav:

Kommune:

Vælg kommune for at søge på ejertavsnave eller vejnavne.
Vælg kommune: »

Matrikeloplysninger:

Løgismose Hgd., Haarby

Ejertav 390655

Matr.nr. 1c

Beregning o

Areal 5203 m²

Vejareal

Noteringstype **Samlet fast ejendom**

Hele dette matr.nr. er 5203 m²

omfattet af strandbeskyttelse

Journalnr. U2000/10622

Ændringsdato 13-nov-2001

Sagsid 20122414





SFE ejendomsnummer 7946517



Ændringsdato ejendom 11-jul-1996

[Vis kort](#)



☒ Strand_Klit ☐ Landbrug ☐ Kystlinie


Zoom
 
 
Mål
 


 Rens
 Info
 Signature

Why PLRs in the Cadastre?

- The reason having the "old" PLRs in the cadastre (e.g agricultural properties, protected forest) is because these PLRs has an effect on subdivision (parcelling out) and other cadastral changes.
- The reason having "new" PLRs in the cadastre (e.g protected beaches and preservation of the dunes) is, that it is a simple and safe way to register PLRs for a large amount of properties.
- An uniform registration of the PLRs for the whole country.
- Good solution for PLRs with a spacial extend.
- Automatic "copy" of the notification in the Land Register.

The Land Register

- A general rule: PLRs according to acts do not have to be listed in The Land Register to be valid
- Some few PLRs in The Land Register, usually only private law-restrictions
- Copy of the "notifications" from the PLRs in the cadastre – only to inform the users

The Danish Natural Environment Portal (DMP)

- One gateway to data about nature and the natural environment in Denmark
- Container of shared environmental information

Background for DMP

- The Structural Reform abolished the county level in Denmark, and the responsibility for data collection were divided between local and national authorities
- The 14 Danish counties held the majority environmental data
- They had established a number of systems for processing, storing and reporting data – basically 14 different set-ups
- Thus, a need for a common share point for data
- **Result: Co-operation on establishing the DMP, launched January 2007 resulting in a partnership a cross of authorities**

Aims of DMP

- Give the authorities access to store, read and maintain their data
- Give the citizens access to relevant information about their environment

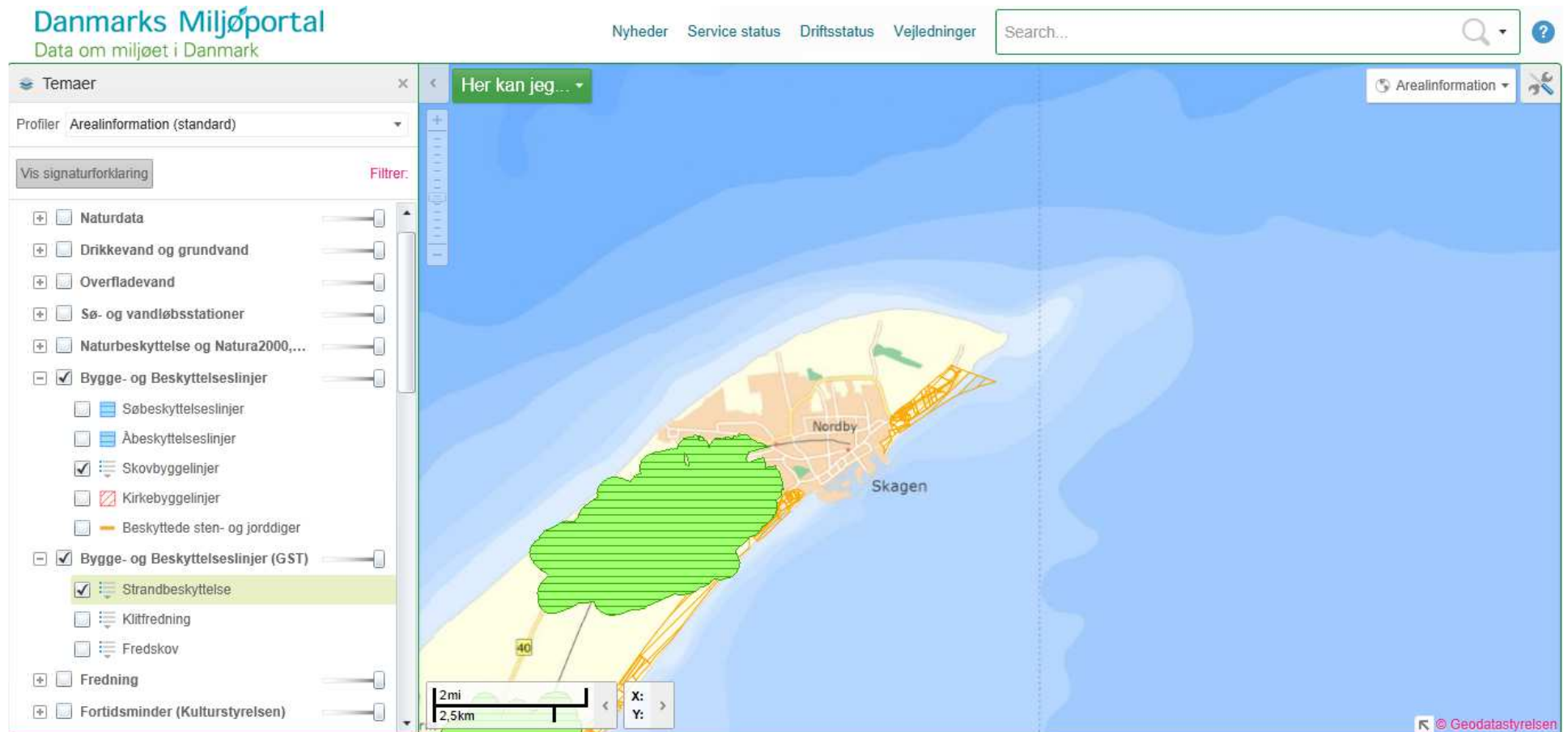
Area Information (Danmarks arealinformation)

Area Information represents natural environment data graphically on a map.

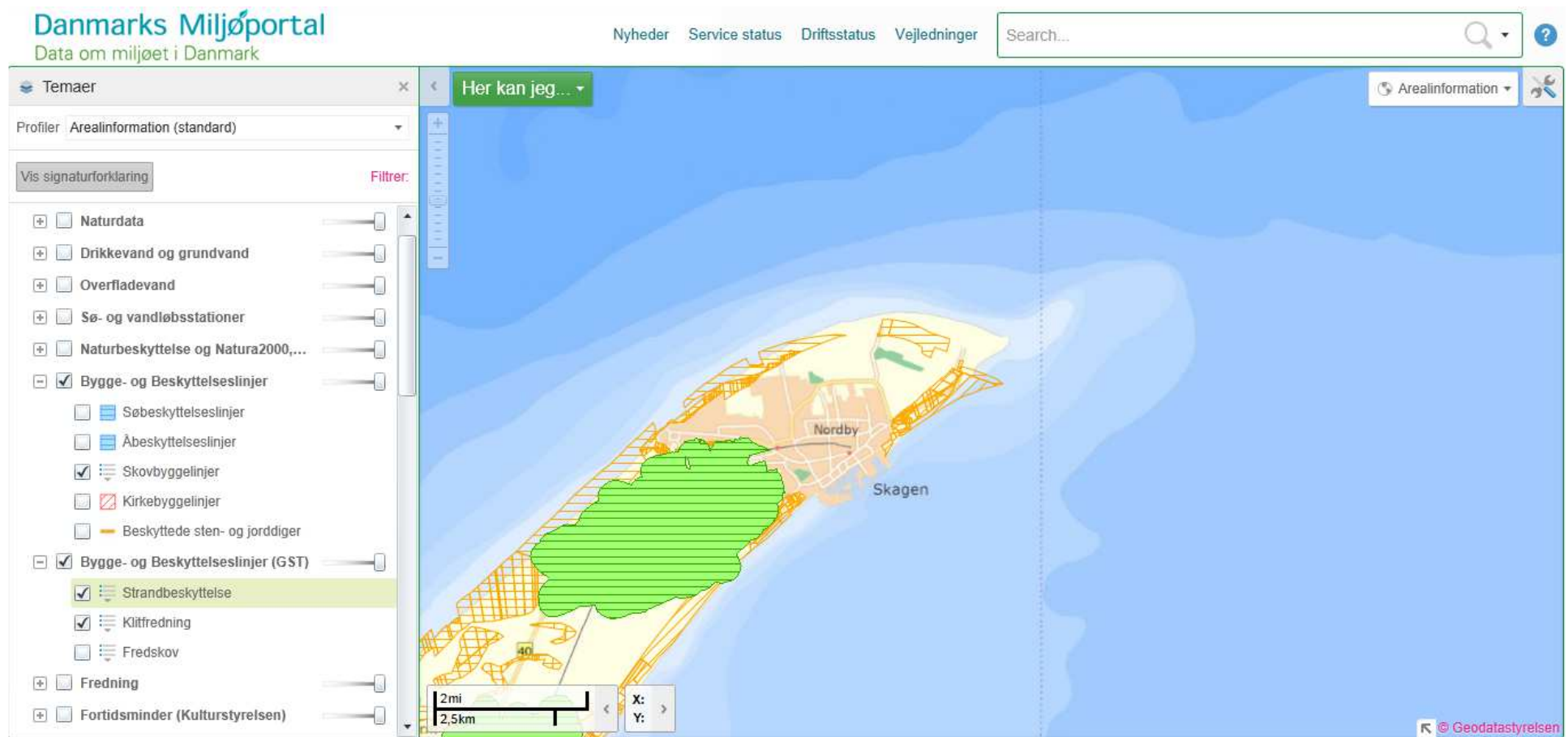
Here is found data regarding:

- Nature protection
- Conservation
- Building lines
- Agriculture
- Planning
- Soil contamination
- Groundwater

Protected forest and protected beaches



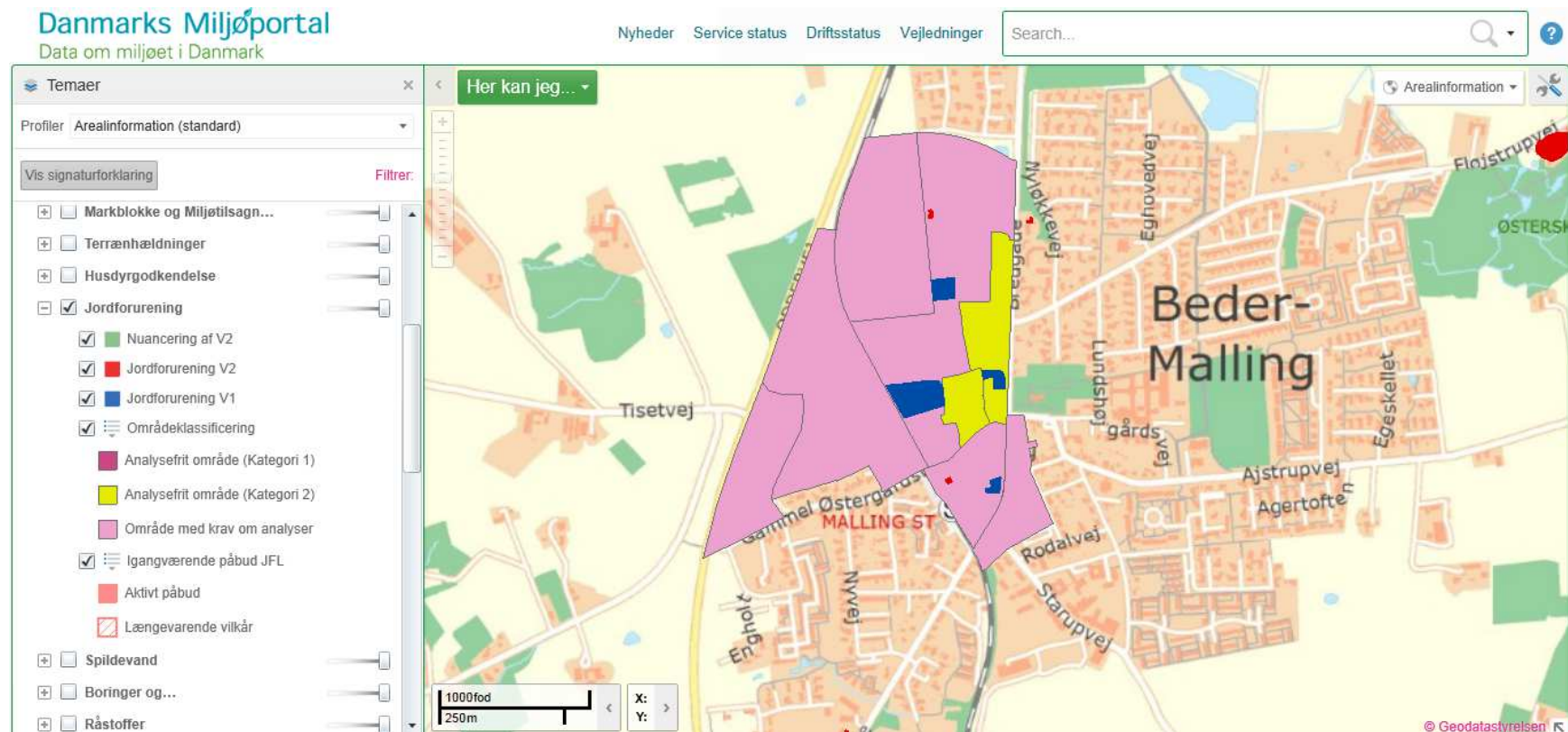
Protected forest, protected beaches and preservation of the dunes



DKjord

- The Soil Pollution Act in force in 2000
- Polluted areas should be mapped at two *knowledge levels*
- Knowledge 1: If there is actual knowledge about the activities on the area or on other areas which could have been a source of pollution on the area
- Knowledge 2: If there is a documented basis for a high degree of certainty that there is soil pollution on the area
- To begin with the polluted areas were linked to the cadastre, but from 2013 linked to the database: Dkjord (a part of DMP)

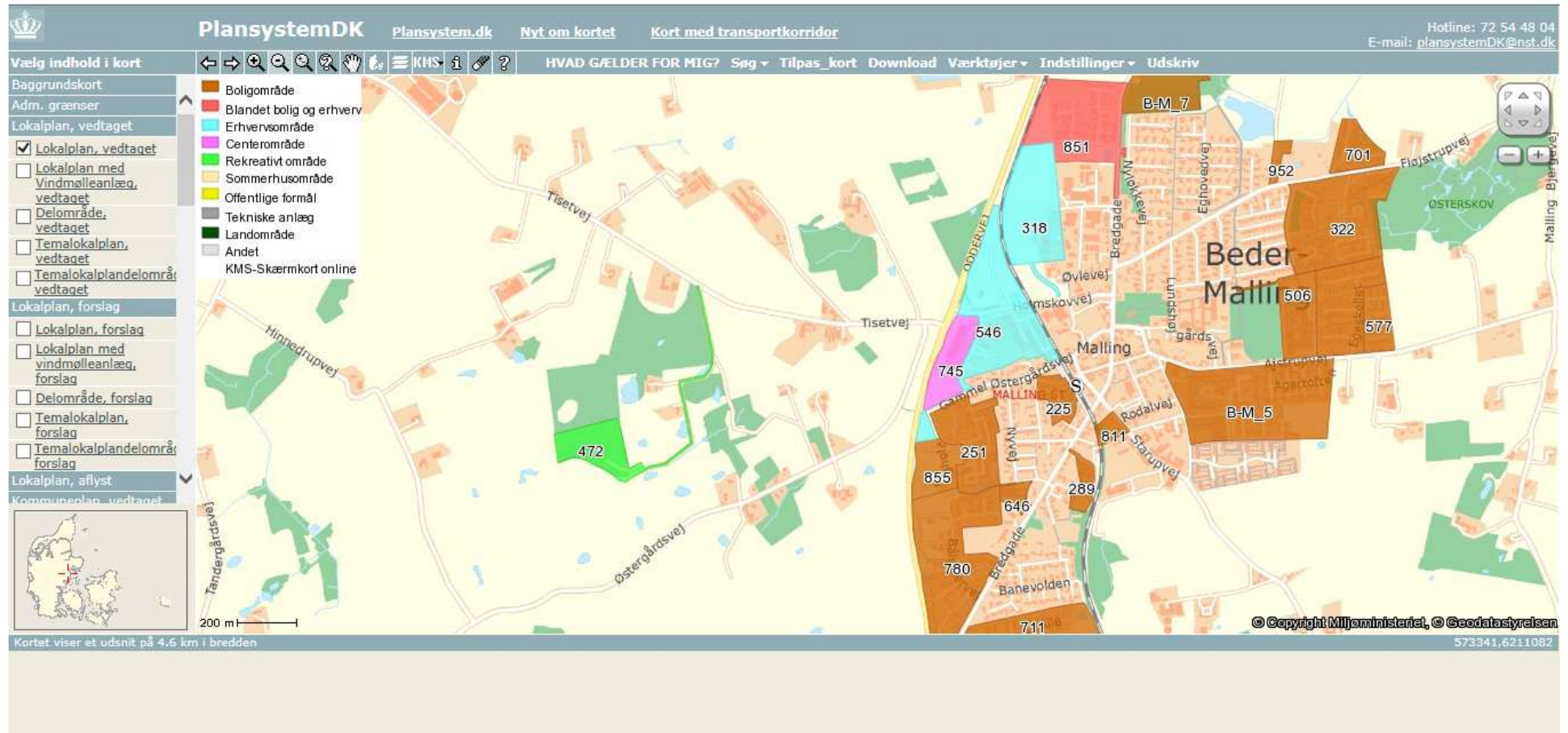
Soil pollution



PlansystemDK

- PlansystemDK contains all plan proposals and plans adopted pursuant to the Planning Act. These include municipal plans, local development plans, etc.
- In force in 2006
- Before: local development plans were registered in The Land Register
- After: all types of plans (both proposals and plans adopted) should be reported to PlansystemDK

PlansystemDK – local development plans



Other systems

- Boligejer.dk
- In force in 2006
- Aim: “One stop shopping” (You buy a “property-report”)
- For everybody who wishes to buy, sell or build a home
- Access to big national databases containing data about buildings, properties, environmental information and development plans

So...

- Some kind of jungle...several portals (databases, services)
- The DMP (via Area Information) is a good (and free) possibility to get an overview of PLRs – consists of PLRs from the cadastre, (not complete), plansystemDK, DKjord and a lot of PLRs regarding the environment
- DMP plans to get more metadata (documentation, reports etc) on the Area Information
- Remember that the responsibility of data lies at the authorities

QUESTIONS?

THANK YOU FOR YOUR
ATTENTION

