




Kartverket

National report Norway

*The Struve Geodetic Arc Coordinating Committee
meeting, St. Petersburg 2018*



Struve Geodetic Arc

Struve meridiándávgi
Struves meridianbue




General

- Originally 15 points on the Arc in Norway
- 14 points still exist
- Four points on the WH list
 - Hammerfest
 - Lille Raipas
 - Lodiken
 - Bealjasvarri
- Representatives from the Struve Geodetic Arc have participated in the annual meetings organized by the association World Heritage Norway

Information brochures

- Available in Norwegian, English, German and French
- Approx. 15 000 copies printed annually



The Meridian Monument in Hammerfest



- Has become a well known tourist attraction
- 15 – 17 000 visitors annually, including cruise passengers



Lille Raipas

- In popular hiking area
- 50 min walk
- Parking lot and info boards
- Estimated 4 500 visitors per year



Lodiken

- 1 hr walk from nearest road
- Parking lot and Info boards
- Estimated 100 - 200 visitors per year



Bealljášvárri / Muvravárri

- Parking lot with info boards
- 1 hr walk
- Estimated 100 – 200 visitors annually




Management plan

- Management plan prepared 2015-2016 is now adopted
- Available in Norwegian, English and Russian
- Main topics:
 - Administration
 - Conservation
 - Outreach



World Heritage: Struve Geodetic Arc. Managementplan 2016- 22

Gerd Johanne Valen



FINNMARK FYLKESKOMMUNE
FINNMARKKU FYLKKAGIELDA



HAMMERFEST
KOMMUNE



Alta kommune



QUOVDAGEANNI SUOHKAN
KAUTOKEINO KOMMUNE


Management system

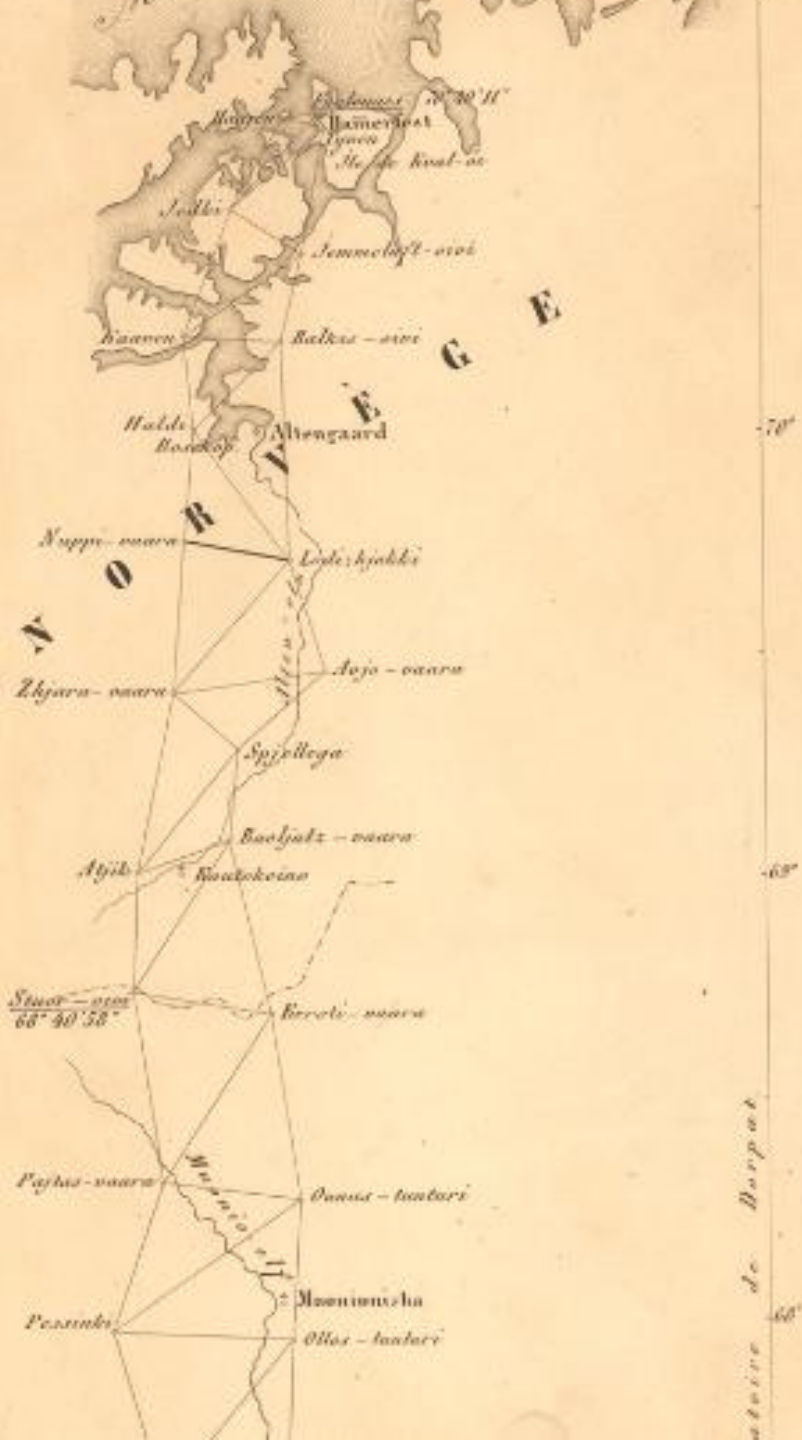
- World heritage council
 - Local politicians
- Advisory council/management committee
 - Administrative representatives from local authorities and administrative agencies
- World heritage coordinator – Gerd J. Valen

- A World Heritage Center in connection with an existing museum is proposed, in operation from 2022-24?

Important tasks 2017-18

- Footpath maintenance at Lille Raipas and Bealjašvárri/Muvravárri
- New signs to Lodiken/Luvddiidčohkka
- Conservation and maintenance of the Meridian monument and surrounding areas.





CARTE GÉNÉRALE
 DES TRIANGLES DE L'ARC DU MÉRIDIEN
 mesuré entre
LE DANUBE ET LA MER GLACIALE
 depuis 1816 jusqu'en 1855.

Maps from 1855 of the entire Struve triangle network are now scanned in jpg-format

Main triangles on three maps + detailed figures around baselines etc.

www.struve.no

