

## Latest online services in Poland receive millions of visits monthly

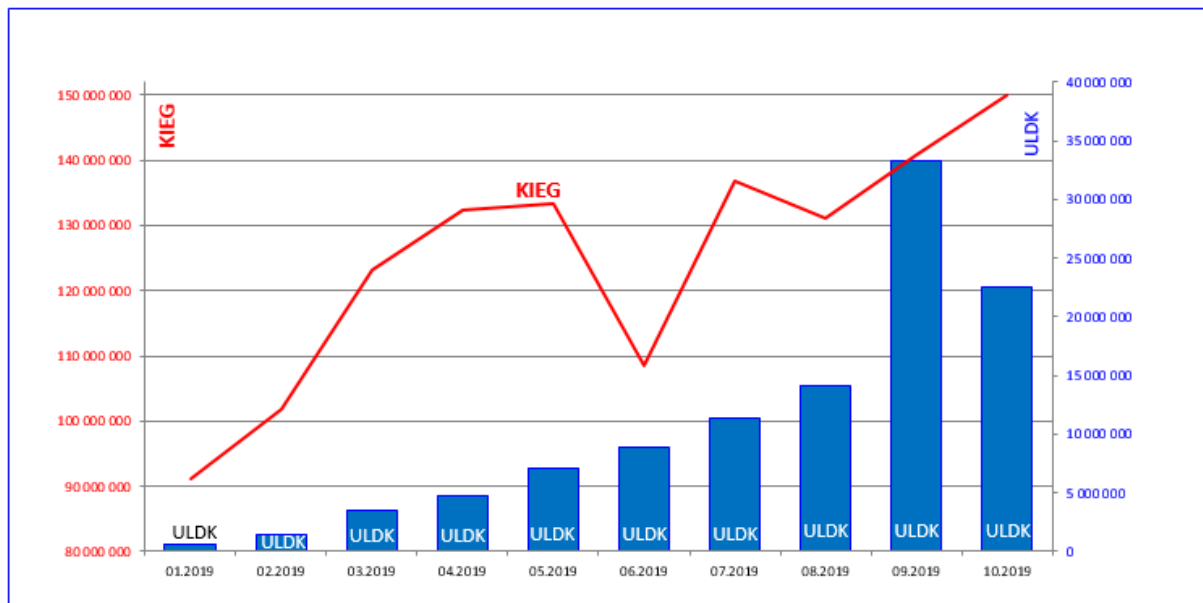
Services providing users in Poland with land records, building registers and underground utilities have received millions of visits since their launch by the Head Office of Geodesy and Cartography.

Increasing numbers of network services are available via [www.geoportal.gov.pl](http://www.geoportal.gov.pl), including:

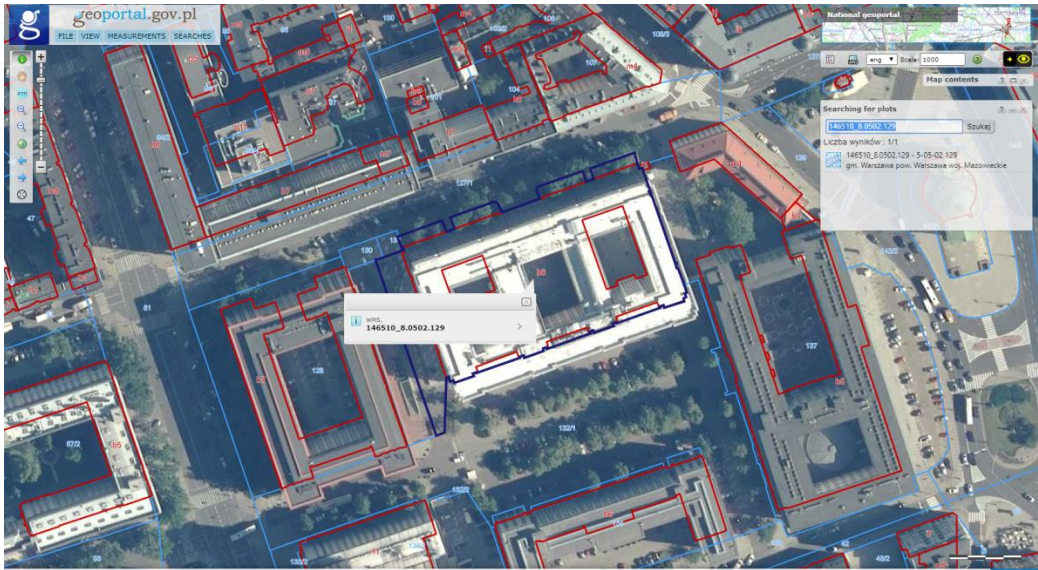
- **KIEG - National Integration of Land Records service that provides the ability to generate a map of land and building registers for any area of the country -** <http://integracja.gugik.gov.pl/cgi-bin/KrajowaIntegracjaEwidencjiGruntow>
- **KIUT - National Integration of Terrain Utilities service that provides the ability to generate a map with utilities for any area of the country -** <http://integracja.gugik.gov.pl/cgi-bin/KrajowaIntegracjaUzbrojeniaTerenu>
- **ULDK – Cadastral Localization Service that enables the spatial localization of indicated plot based on its identifier, area name and plot number, or based on the X, Y coordinates of any point inside it –** <http://uldk.gugik.gov.pl>

All technical details related to services can be found on the websites of these services.

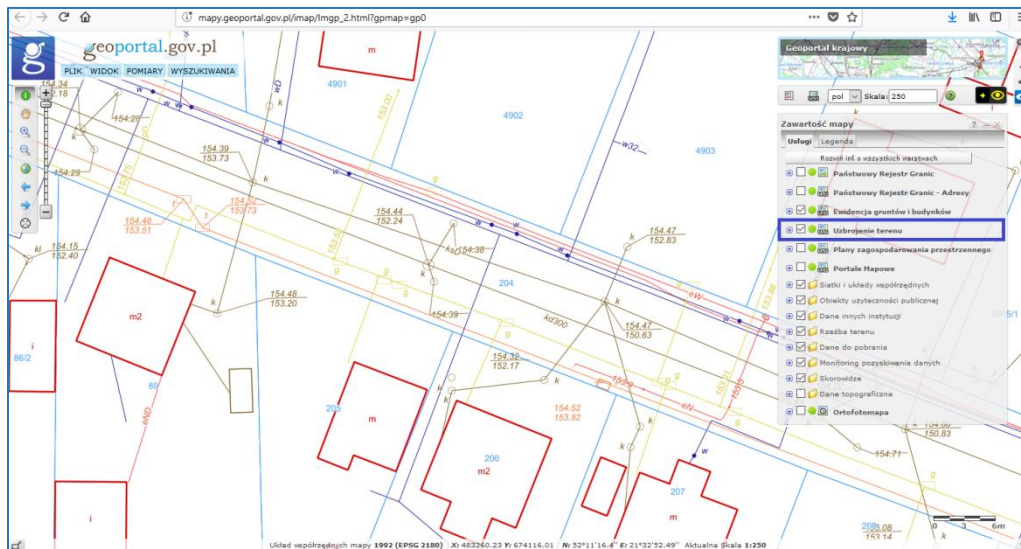
In certain months, more than 140 million visits are made to the KIEG service, which enables users to easily visually locate plots based on its identifier, the name of the area and plot number, or on the basis of X, Y coordinates of any point inside it. The monthly number of visits to the ULDK exceeds 14 million. The majority of visits are the result of their use in the [www.geoportal.gov.pl](http://www.geoportal.gov.pl) website, but increasingly also other state and commercial systems.



Statistic for KIEG service



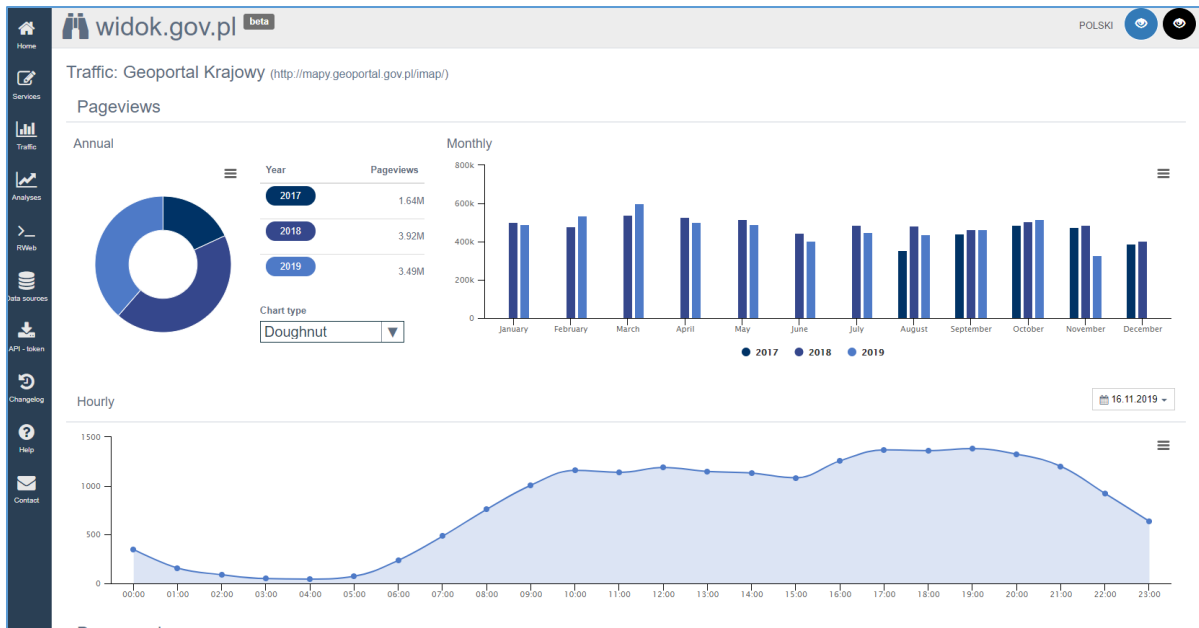
**Example of visualization of the location of plot using KIEG service**



**Example of visualization of utilities network using KIUT service**

The open interface of presentation services allows for relatively easy integration with the majority of map applications.

The geoportal.gov.pl website offers simple access to more and more data in one place. It is visited monthly by about 500,000 users with these numbers increasing as more officials and citizens discover the value of the information collected from many different registers.



Example of using geoportal.gov.pl service by widok.gov.pl