

An aerial photograph of a city street grid with a semi-transparent dark overlay. The overlay contains text and a white wireframe grid that follows the street layout. The background shows buildings with red and orange roofs, streets with cars, and green trees.

# Data Producers Webinar 2020

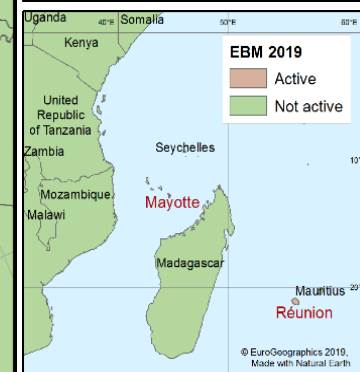
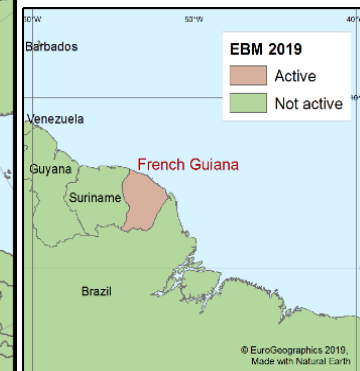
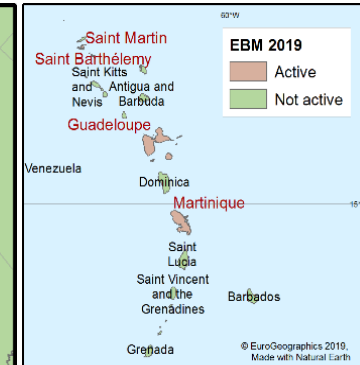
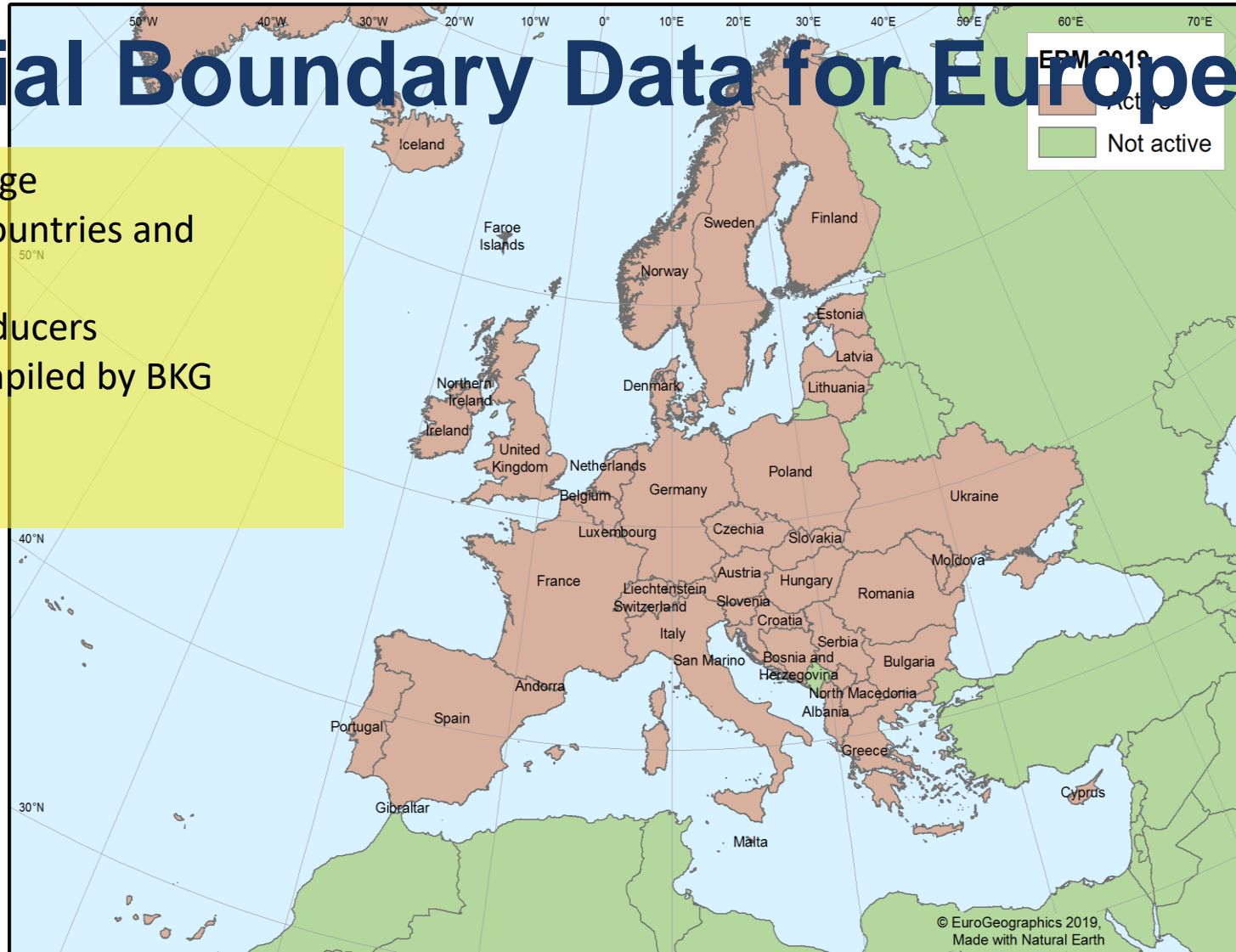
## Introduction

Mick Cory Secretary General & Executive Director  
22 September 2020



# Official Boundary Data for Europe

- EBM Coverage
- Covers 55 countries and territories\*
- 39 data producers
- Dataset compiled by BKG



**A BIG  
Thank You!**

# Key points

- Relies on your commitment and support
- Pan-European data is used internationally
- Data is also used extensively nationally
- Centralised coordination and production – costs no longer covered by commercial income
- Change policy landscape – Open Data PSI Directive
- Change Operational and Legislative environment
- Reviewed and revised strategy
- Data remains a key strategic pillar of activity

# A reviewed and revised data strategy

- Changed emphasis – evolve product oriented approach to Open data integration
- Build on current data offering
- Open Maps for Europe Project:
  - EGM already open; add ERM, EDEM
  - Add CIM, Copernicus imagery,
  - improve EGM and Regional Gazetteer
  - Improved user accessibility – online access, European Data Portal, members geoportals
- Support for Open Data PSI Directive
- Sustainability options to be considered
- Plans to explore improved access to interoperable members HVD

**Delivering our strategy will continue to rely on the commitment and participation of all our members and your desire to share and make your data usable and available for the benefit of all.**

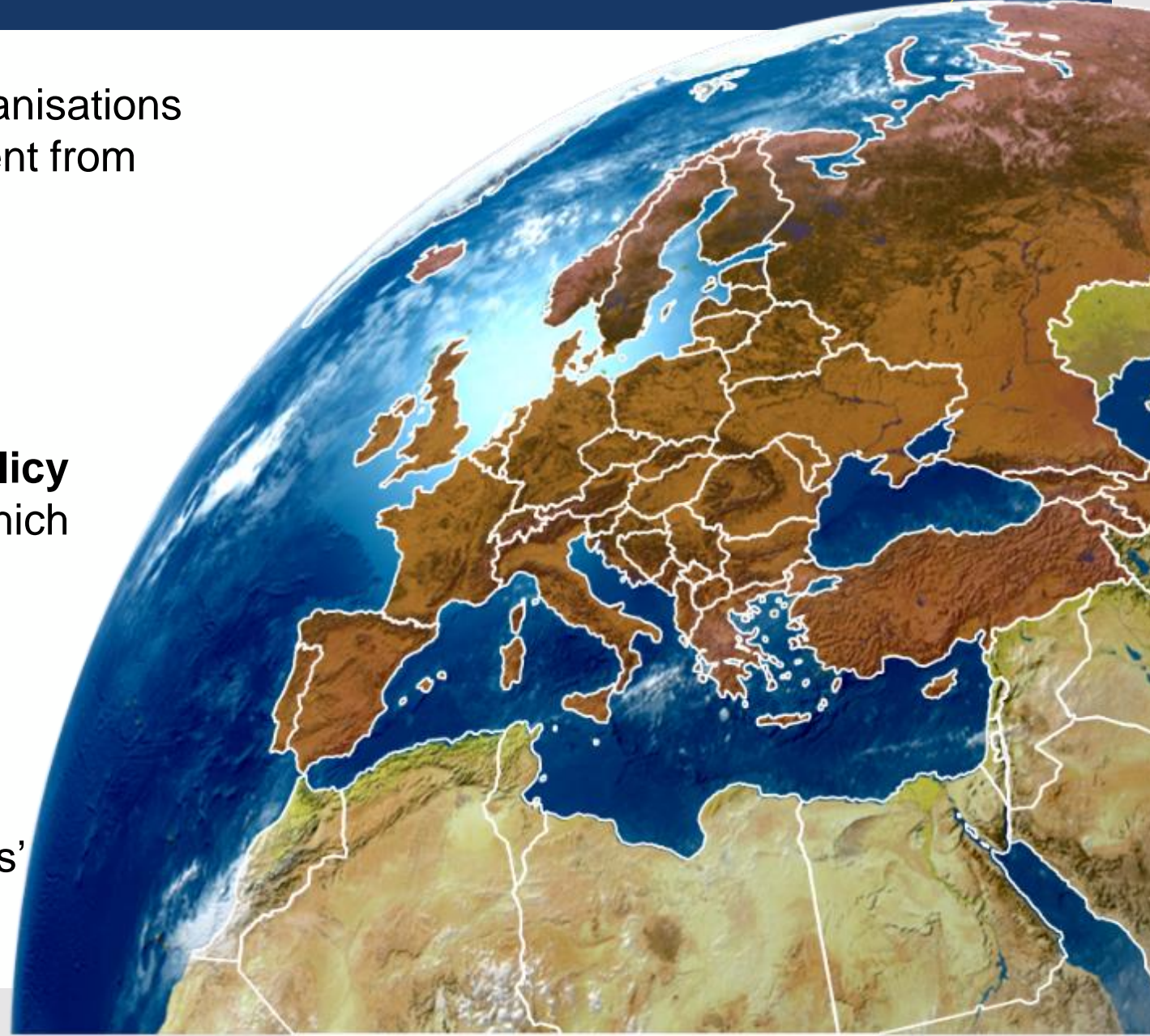
**Your continued support in this work is very important.**





A unique network of public sector peer organisations active in geospatial information management from across Europe.

- **Connect Members – Stakeholders**  
We enable the sharing of experience, best practice and lessons learned.
- **Connect members to International Policy**  
We provide a collaborative network in which our individual views are amplified as a collective voice into the international environment
- **Connect users to our members' data**  
We improve understanding of the importance and potential of our members' authoritative data and their role.









[www.eurogeographics.org](http://www.eurogeographics.org)

A society empowered by our members authoritative geospatial data and services