

The background of the slide is an aerial photograph of a coastline. On the left, the ocean is a vibrant turquoise color with white foam from waves crashing onto a golden sand beach. To the right of the beach, the land is a mix of brown and green, with a white geometric grid pattern overlaid on it, suggesting a technical or surveying theme.

Group B's Break-out session Report

Vincent Beauce (IGN-France)

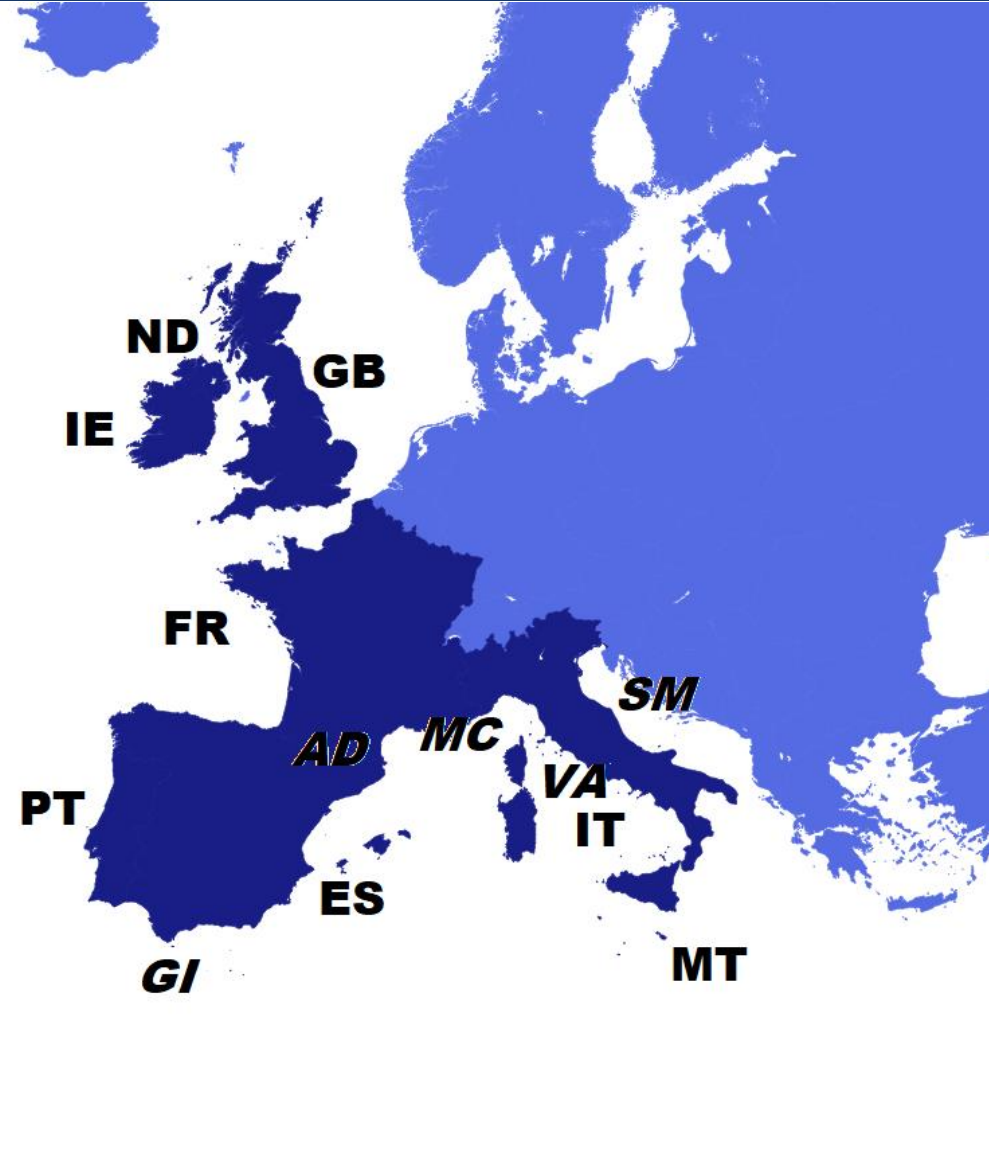
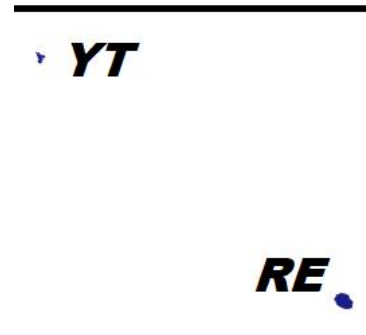
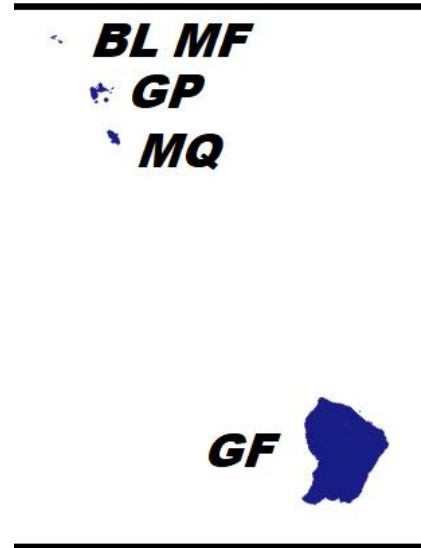
Attendees

8 members,
20 territories










- FR France
- GB Great Britain
- IE Ireland
- IT Italy
- MT Malta
- ND Northern Ireland
- PT Portugal

Unfortunately absent:

- ES Spain



Group B

 Sandra CHRISTIE, ND	 Jim HAYES, IE	 Sofia MIRANDA, PT
 Elizabeth HALL, GB	 Tony CLARKE, IE	 Vincent BEAUCE, FR
 Stephen ALPHEY, GB	 Paolo PENSALFINI, IT	 Carol VALENTINO, MT

Feedback to the ERM Validator

- Everyone was satisfied by the improvements and the maintenance of the validation tool
- There were still false positives, but users tend to know them, so they don't try desperately to find non existing errors anymore...
- Even if some rules are too shortly explained, users begin to get used to them, so their understanding is getting better year after year 😊.

ERM production this year

- Everyone focused first on EBM.

Reasons to be optimistic about coming year

- Background works have been made, including by members who didn't deliver ERM this year, to improve further data quality and consistency.
- The basemap of one of us is to be fully refurbished, which makes us hopeful about major upcoming updates.
- One of us is already ready to deliver the NAME theme!

2020 ERM delivery, in proportion of area

■ fully delivered ■ partially delivered ■ not delivered

