

SPATIAL DATA MANAGEMENT PORTAL IN LITHUANIA - REGIA



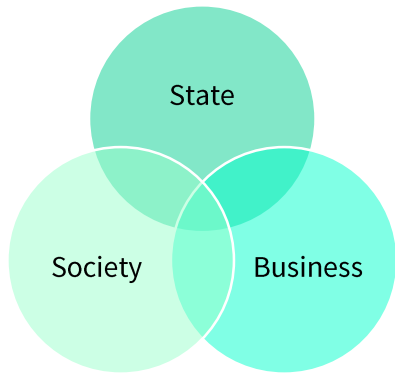
Laura Vaitiekūnaitė

Joint PCC and EuroGeographics CLRKEN Webinar
Lisboa, 26 and 27 May 2021

About the Centre of Registers



Self-financed state enterprise earning revenue from the services provided to customers: registration of objects/facts and data provision



~ 300 services



~ 18.000 contracts with customers



34 km of documents in archives



Creates, develops and processes data of the state registers and information systems, provides data



A total of 11 registers
5 out of 6 base state registers



11 state information systems
~ 40 internal information systems



1450 employees



600 Registrars



300 Customer service specialists



130 IT specialists



80 Archive specialists



80 Product development experts



Wide customer service network in Lithuania



2000 phone calls every day



50 customer service places

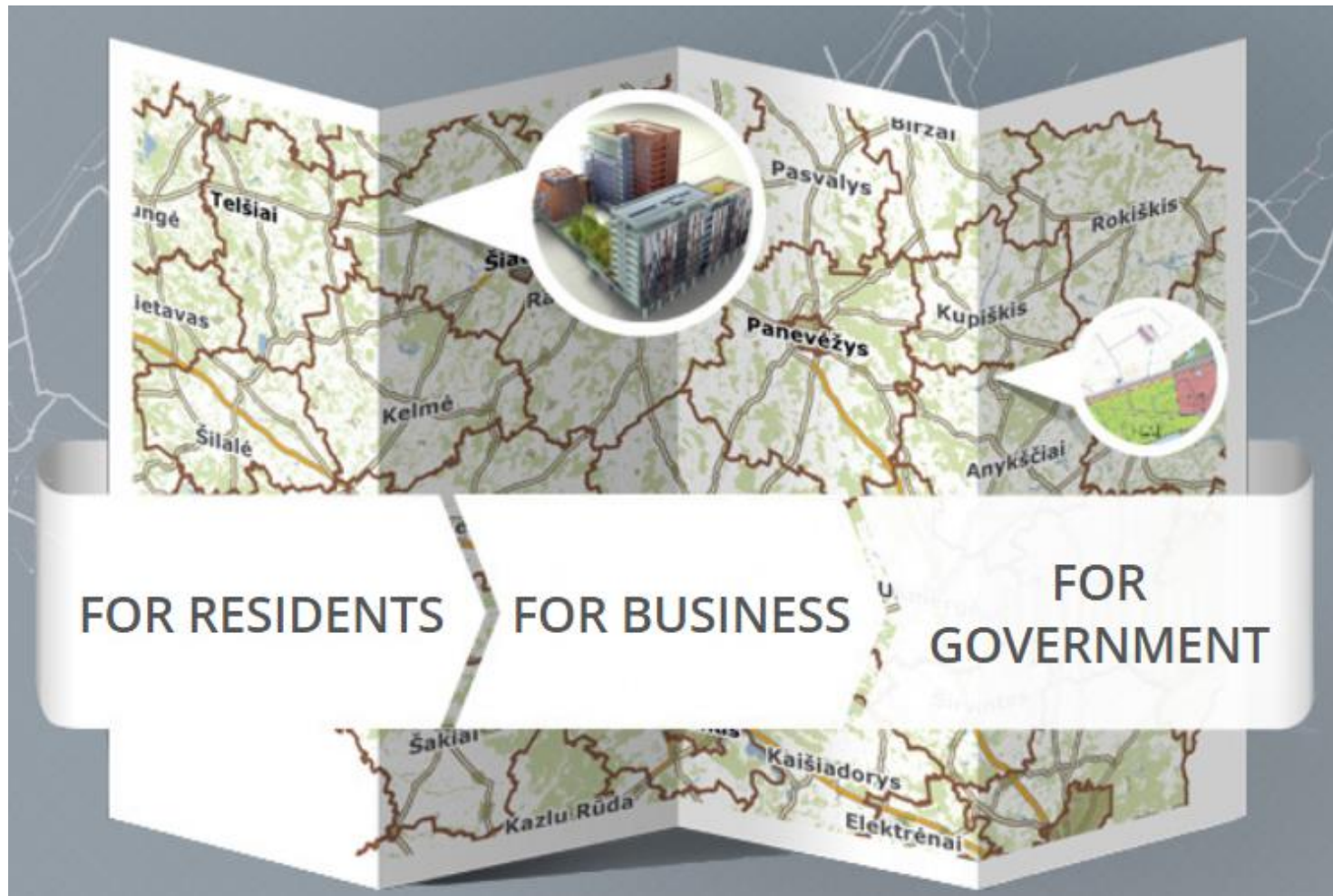


7000 work orders every day



~ 2100 customers are served face-to-face every day

REGIA facilitating spatial data exchange



REGIA solution in the cloud – Saas



Cross-institutional collaboration

OTHER STATE REGISTERS AND MINISTRIES

National Land Service at the Ministry of Agriculture

Department of Cultural Heritage under the Ministry of Culture

State Service For Protected areas under the Ministry of Environment

State Forest Cadaster of the Republic of Lithuania

Ministry of Education and Science of the Republic of Lithuania



REAL PROPERTY REGISTER DATA



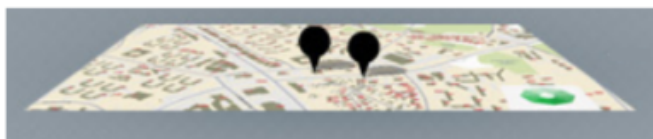
POPULATION REGISTER DATA



LEGAL ENTITIES REGISTER DATA



ADDRESS REGISTER DATA



UTILITY SERVICES PROVIDERS

ESO GAS

ESO ELECTRICITY

LITGRID

AMBER GRID

ETC.

MUNICIPALITIES



REGIA for municipalities

REGIA Map

ABOUT SERVICES CONTACTS USE MAP

Select municipality

Map of Lithuania's ethnographic regions
© Etninės kultūros globos taryba

Druskininkai Municipality
Vilniaus al. 18, LT-66119 Druskininkai
Ph. +370 313 55 355, Fax. +370 313 55 376, info@druskininkai.lt
Code: 188776264

Content Address finder


- Municipal activities
- Roads
- Objects under privatisation
- Civil and fire safety
- Cultural heritage, Protected territories, Recreation and tourism
- Public objects
- Waste management
- Engineering infrastructure and communication
- Territorial planning
- Real property values and abandoned areas
- Land parcels
- Headquarters of legal entities
- Orthophoto

TPDR No.: 000319
Title: M.K.Čiurlionio g. 25 ir M.K.Čiurlionio g. 25C, Druskininkuose, sklypų sujungimo detalusis planas
Originator: UAB "Druskininkų projektas", M.K.Čiurlionio g. 75, Druskininkai
Document Date: 2008-05-29
[Brezinys.pdf](#)
[Aiskinamasis rastas.pdf](#)

- Storage areas
- Access roads to water
- Information and warning System
- Dislocation of the fire brigade
- Accommodation for evacuated citizens
- Water intake areas
- Resident's collection point
- Distribution point of evacuated citizens

REGIA LITHUANIA

Home News Services Help Contacts Sign in



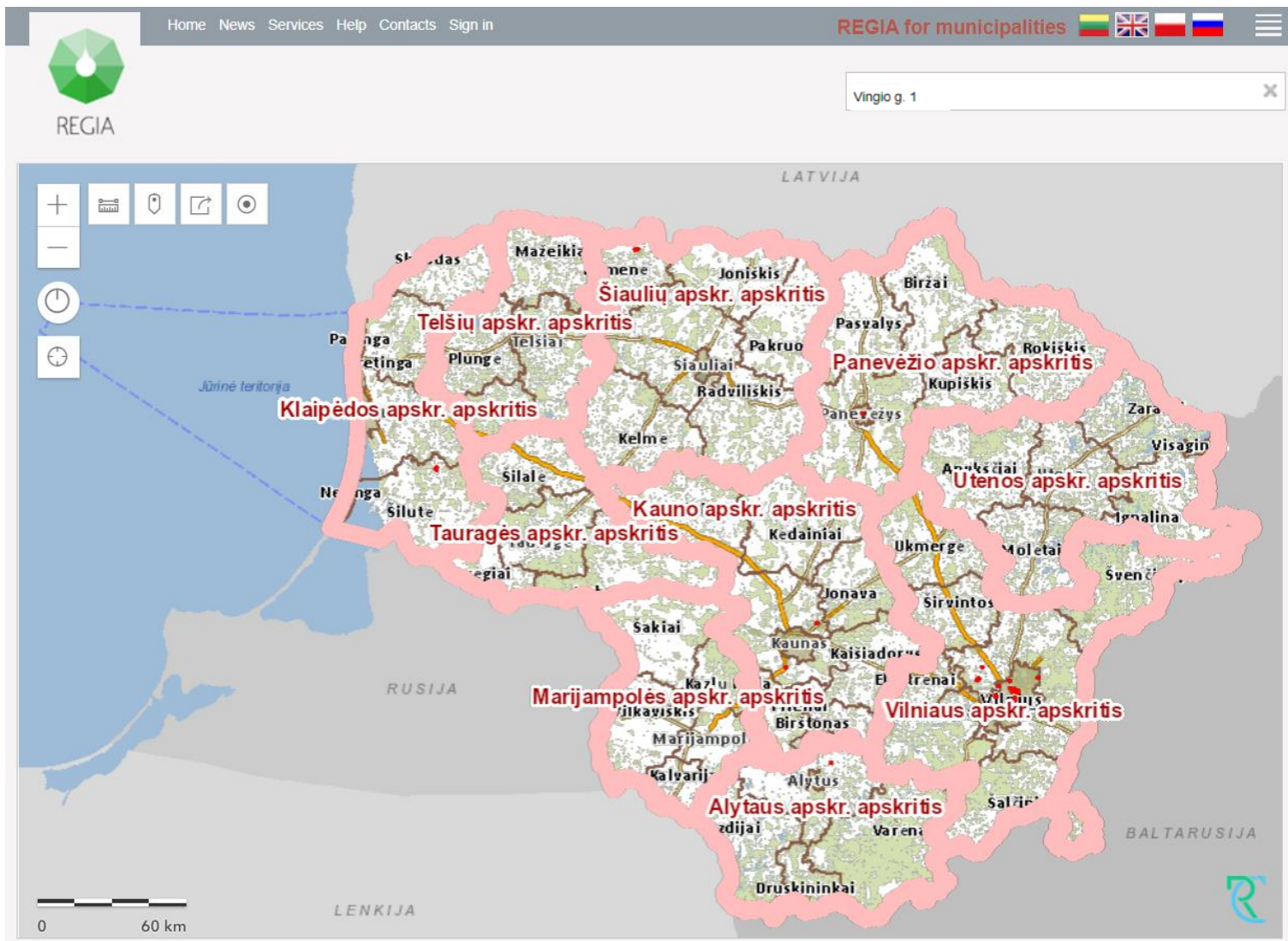
REGIA

Map interface showing Lithuania with various municipalities labeled (e.g., Skuodas, Mazeikiai, Akmene, Joniskis, Birzai, etc.). The map includes a scale bar (0 to 60 km) and a legend panel on the right.

Value


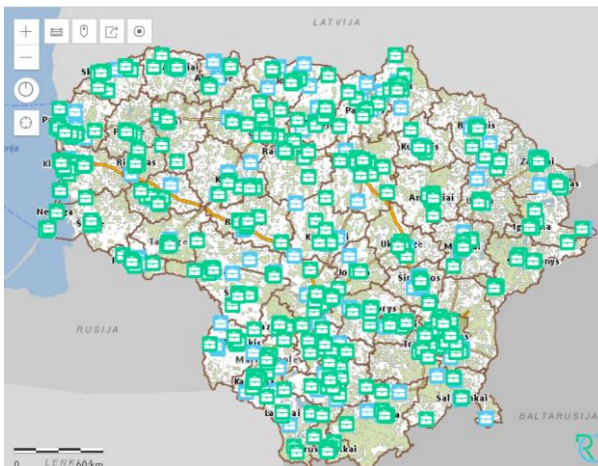
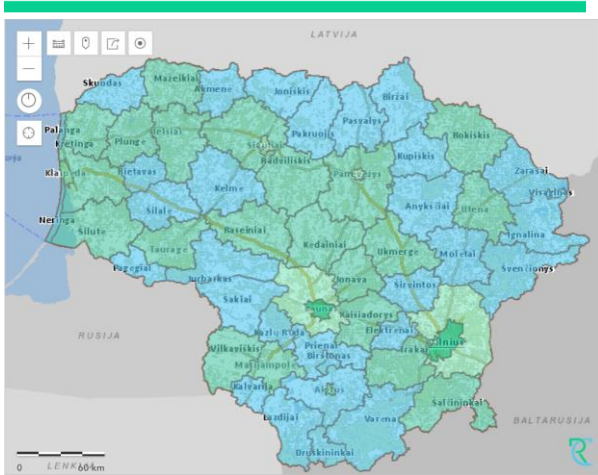
- Municipal activities
- Cultural heritage, Protected territories, Recreation and tourism
- Public objects
- State Forest Service data
- Real property value zones, values and abandoned areas
- LITGRID electric power networks
- ESO electric power networks
- ESO gas networks
- Amber Grid gas transmission system
- Boundaries of Address register objects
- Ethnic minorities
- Statistical data of the Center of Registers
- Land parcels
- Headquarters of legal entities
- Licences
- Energy performance certificate of the building
- Orthophoto

Interactive map of the data of Address Register REGIA



- Boundaries of Address register objects
- Counties
- Municipalities
- Wards
- Residential areas
- Approved residential areas
- Historical residential areas
- Names given to a building, structure or another object

REGIA as open data management portal



Number of persons who declared their place of residence by municipalities (data of 01.01.2021)

Name of municipality	Vilniaus m. sav.
Total population	588853
Men	273823
Women	315030
0-6 y.	42387
7-17 y.	68773
18-29 y.	64686
30-39 y.	103523
40-49 y.	88093
50-59 y.	73994
60-64 y.	38722
65-74 y.	57803
75-84 y.	36069
85 y. and older	14803

[DOWNLOAD](#) [Link](#)

TOP 10 companies in the municipality by sales revenue (indicators for 2019)

TOP 10 companies in the municipality by net profit (indicators for 2019)

Name	UAB "LODVILA"
Company code	110753474
Address/Place	Vilniaus r. sav. Valčiūnų k. Draugystės g. 24
Start of the financial year	2019-01-01
End of the financial year	2019-12-31
Net profit	2236377 €
Average number of employees (source: Sodra)	89

[DOWNLOAD](#) [Link](#)

Most popular data in REGIA

Value zones

Value zone No.: [57.20](#)

[Apartment transactions:](#)

Quantity: 107

Price average: 2094 Eur/m²

[Link](#)

Headquarters of legal entities

Code	123637950
Name	Uždaroji akcinė bendrovė "DISONA"
Address/Place	Vilnius, M. K. Čiurlionio g. 102

[Link](#)

Code	125730339
Name	VILNIAUS KLUBAS "ATĖNĖ"
Address/Place	Vilnius, M. K. Čiurlionio g. 102

[Link](#)

Code	300101504
Name	Viešoji įstaiga "STRATEGINIŲ TYRIMŲ AKADEMIJA"
Address/Place	Vilnius, M. K. Čiurlionio g. 102

[Link](#)

Measure area & distance,
Identify coordinates

Area

Distance

X:Y

Search

- Vilniaus g.**
Gamernės vs., Nemenčinės sen., Vilniaus r. sav.
- Vilniaus g.**
Gegliškių k., Riešės sen., Vilniaus r. sav.
- Vilniaus g.**
Gelvonai, Širvintų r. sav.

Land parcels

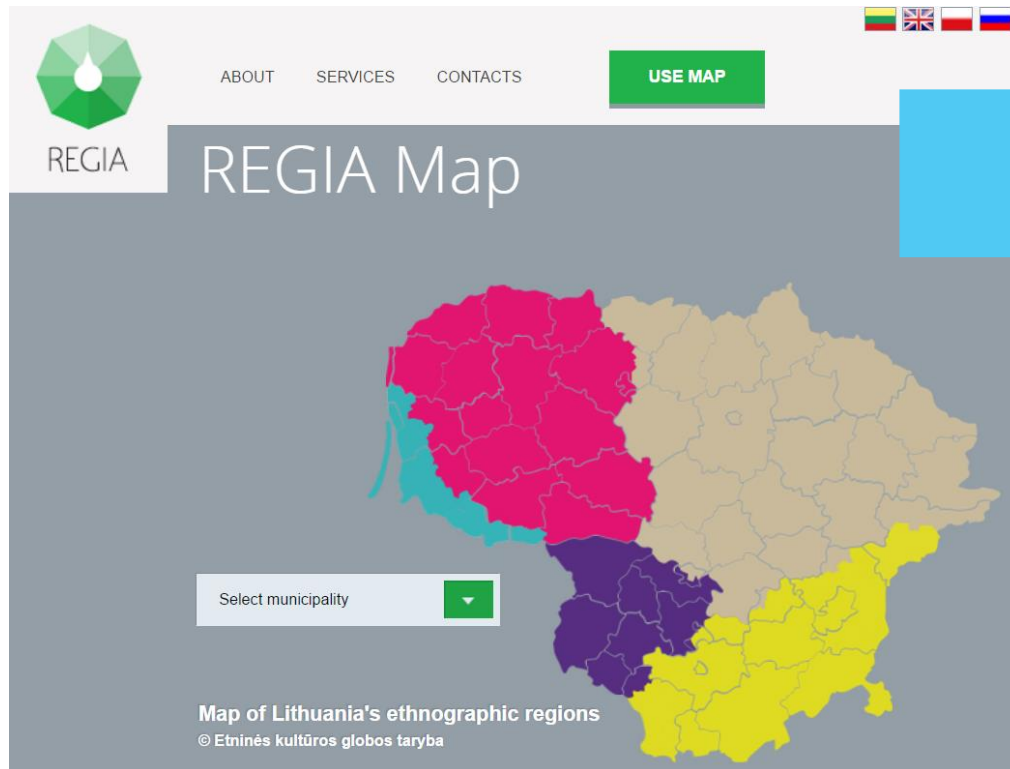
Parcel unique No. [0101-0008-0486](#)

[Link](#)

Coming soon... REGIA APP



Future development plans



Statistical data of the
Centre of Registers:

Financial indicators of legal
entities: net profit

Financial indicators of legal
entities: sales revenue

Population by
municipalities

Number and area of multi-
purpose buildings

Etc.



**Thank you for your
attention!**



Laura Vaitiekūnaitė

Product Manager

+370 626 71601

laura.vaitiekunaite@registrucentras.lt