

An aerial photograph of a city street grid with a 3D digital model overlaid on the right side. The model shows buildings with white outlines and semi-transparent surfaces, illustrating the geospatial data being updated. The text is centered over the left half of the image.

EuroGeographics updates

Patricia Sokacova
Membership and Communications
Manager

CONNECTING YOU TO MAPS, GEOSPATIAL AND LAND INFORMATION FOR EUROPE



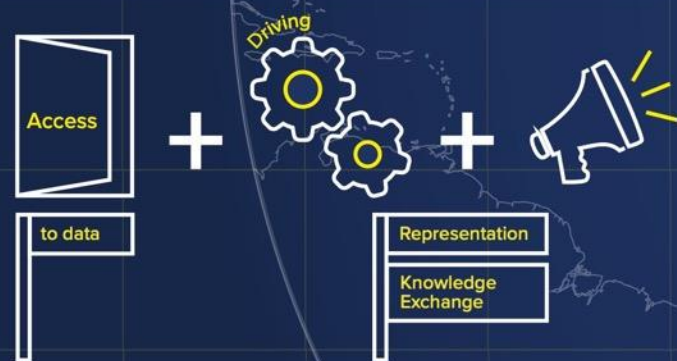
#MAPSFOR EUROPE

60+  **46** 
members **countries**
from the whole of geographical Europe



What our members do

Members invest
€1.5B
each year
in providing
official national
geospatial data



Our activities



Helping to protect people and the planet by providing critical data for reporting and monitoring the UN Sustainable Development Goals (SDGs)

Relied on by
European and
international
institutions,
government,
businesses
and citizens



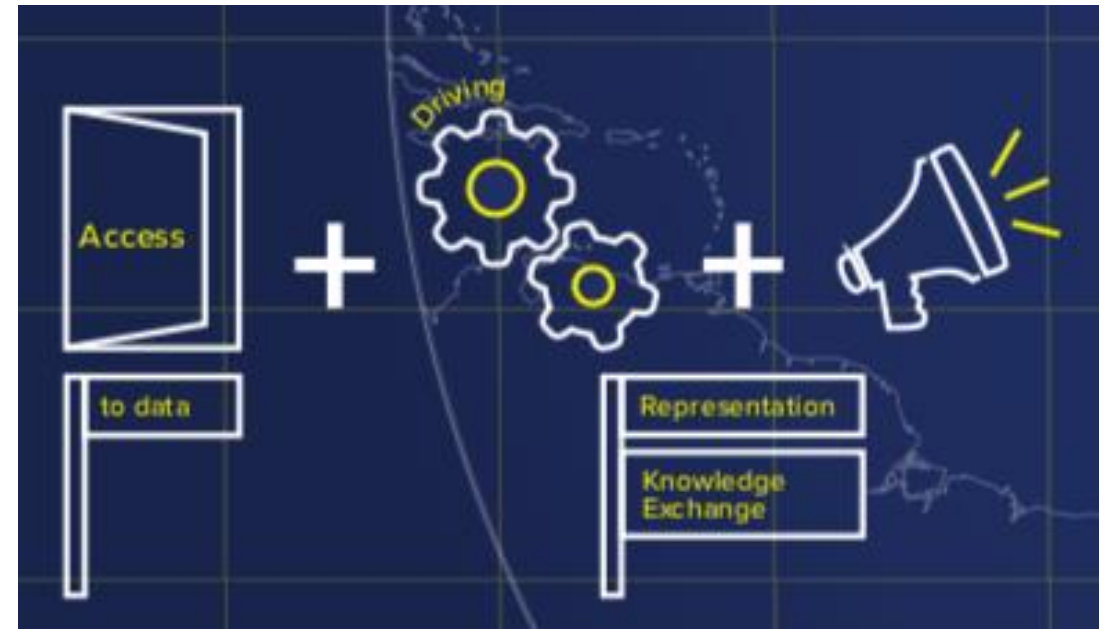
Well-established network for sharing knowledge and expertise

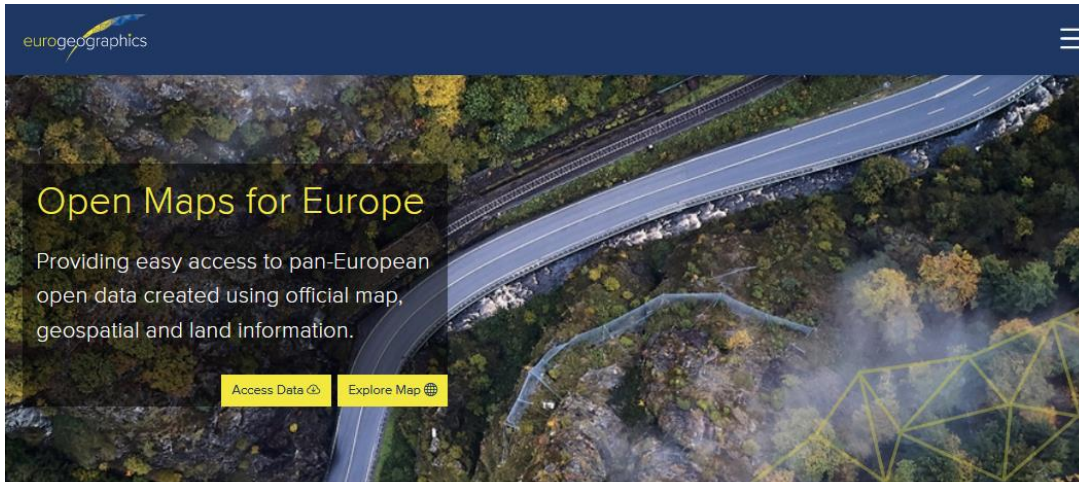


66,000 
people and over are employed
by EuroGeographics members

Delivering value to you

- Facilitating access to your data & demonstrating its importance
- Representing your interests
- Maintaining a knowledge exchange network to support you in improving your capabilities & role





Open Maps for Europe

Providing easy access to pan-European open data created using official map, geospatial and land information.

[Access Data](#) [Explore Map](#)

Datasets



EuroGlobalMap

EuroGlobalMap provides multi-themed topographic open data at 1:1 million scale

[More Info](#) [View on Map](#)



EuroRegionalMap

EuroRegionalMap provides multi-themed topographic open data at 1:250 000 scale


[More Info](#) [View on Map](#)



EuroDEM

EuroDEM is a 1:100 000 scale digital open data elevation model providing height data

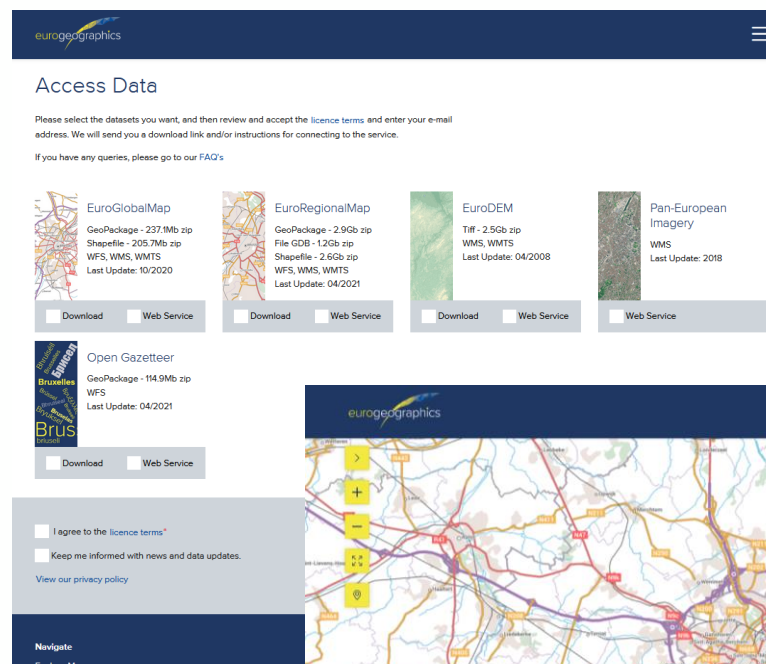
[More Info](#) [View on Map](#)



Pan-European

10 metre resolution high-resolution images and mosaics as a products for mapping and

[More Info](#)



Access Data

Please select the datasets you want, and then review and accept the licence terms and enter your e-mail address. We will send you a download link and/or instructions for connecting to the service.

If you have any queries, please go to our [FAQ's](#)

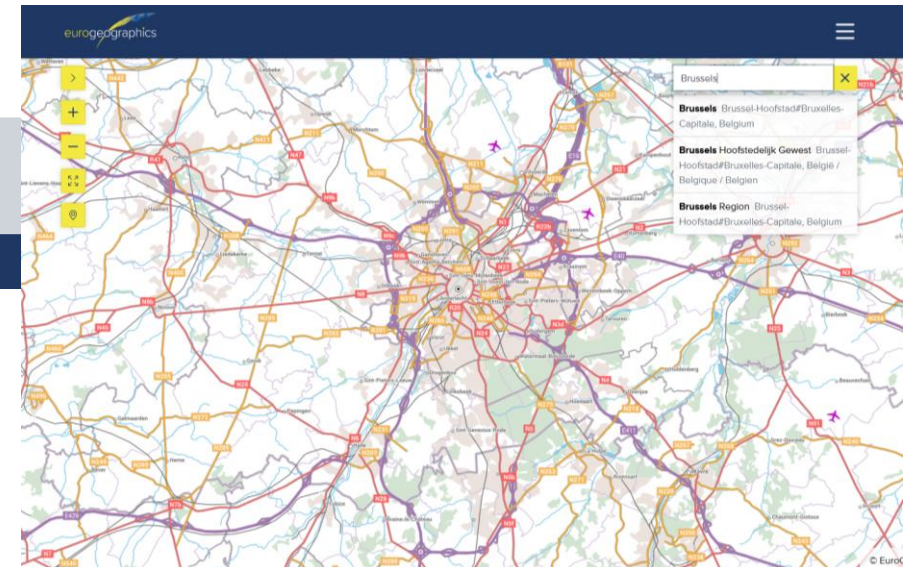
Dataset	Format	File Size	Last Update	Download	Web Service
EuroGlobalMap	GeoPackage, Shapefile, WFS, WMS, WMFS	237.1Mb zip	10/2020	<input type="checkbox"/>	<input type="checkbox"/>
EuroRegionalMap	GeoPackage, File GDB, Shapefile, WFS, WMS, WMFS	2.9Gb zip	04/2021	<input type="checkbox"/>	<input type="checkbox"/>
EuroDEM	Tiff, WMS, WMFS	2.5Gb zip	04/2008	<input type="checkbox"/>	<input type="checkbox"/>
Pan-European Imagery	WMS	-	2018	<input type="checkbox"/>	<input type="checkbox"/>
Open Gazetteer	GeoPackage, WFS	114.9Mb zip	04/2021	<input type="checkbox"/>	<input type="checkbox"/>

I agree to the licence terms*

Keep me informed with news and data updates.

[View our privacy policy](#)

Navigate
Explore Map



www.mapsforeurope.org

Open maps for Europe: Datasets

	Update frequency	WFS	WMS	WMTS	Download Format
EuroRegionalMap	Annual	✓	✓	✓	Geopackage Shapefile FileGeodatabase
EuroDEM	Static	x	✓	✓	GeoTiff
Open Gazetteer	Annual	✓	x	x	Geopackage
Image Service	Three years	x	✓	x	x
EuroGlobalMap	Annual	✓	✓	✓	Geopackage Shapefile

Next steps – Cadastral Index Map

- Part of activity 2; Create a new supply chain for the Cadastral Index Map (CIM)
- This will be completed by the sub-contractor
- Aim is to create technical process that can be scaled up
- Held initial Discovery sessions with Cadastral members
- Sent out cadastral survey to members
- Have initially selected 7 members to focus on:
 - Data is open, Metadata is available and ATOM feeds are available
 - Subcontractor is currently accessing and reviewing the ATOM feeds
 - Update cycle will be 6 months
- Will be included in next release of OME in Feb 2022



Representation

Our current main policy areas of interest within the European Union are:

- The European Strategy for data
- The European Spatial Data Infrastructure (INSPIRE)
- The European Space Programme (Copernicus)
- Cadastral issues related to policy, such as GDPR
- Intellectual Property Rights (IPR)

EuroGeographics also follows the programme of work of the UN-GGIM Committee of Experts, including the:

- Integrated Geospatial Information Framework
- Land administration and management
- Policy and legal frameworks
- Global Geodetic Reference Frame)

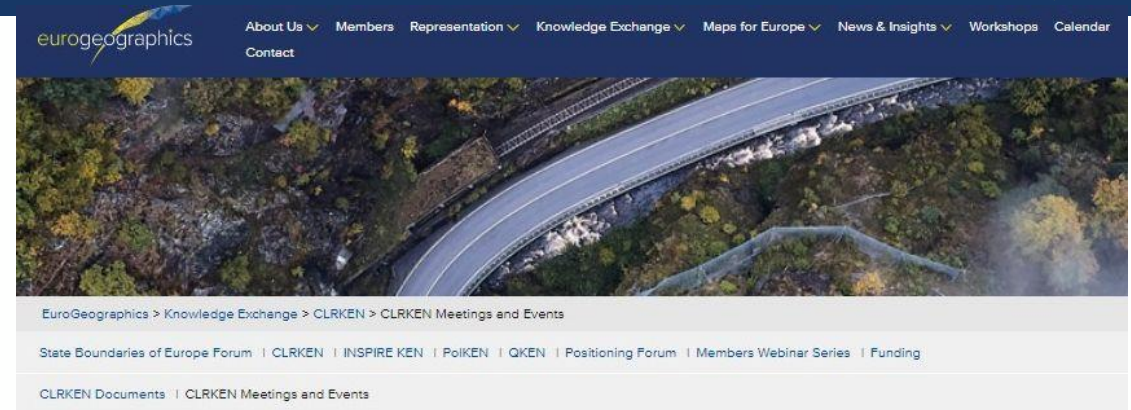


EuroGeographics provided feedback on the following:

- [EuroGeographics feedback on the eIDAS Regulation proposal](#)
- [EuroGeographics feedback on the Artificial Intelligence Act proposal](#)
- [EuroGeographics feedback on the EU Roadmap on Data Act including amended rules on the legal protection of databases](#)

Knowledge Exchange

- General Assembly
- Knowledge Exchange Networks
- Workshops
- Talking Heads Webinars
- Webinar Series







CLRKEN Meetings and Events

- Joint PCC and EuroGeographics CLR KEN web conference 'Role of National Mapping, Cadastre and Land Registry Authorities in Resilience and Recovery program'
- Joint PCC and EuroGeographics CLRKEN web conference 'Cadaster – contributions for low-carbon economy and society'
- Joint PCC and EuroGeographics CLRKEN web conference 'Smart Cadastre – shaping the future'
- Joint PCC and EuroGeographics CLRKEN workshop 'The Importance of Land Administration Data in Strengthening Competitiveness and Economic Development'
- Joint PCC and EuroGeographics CLRKEN workshop 'The Ecosystem Around Real Estate Conveyancing'

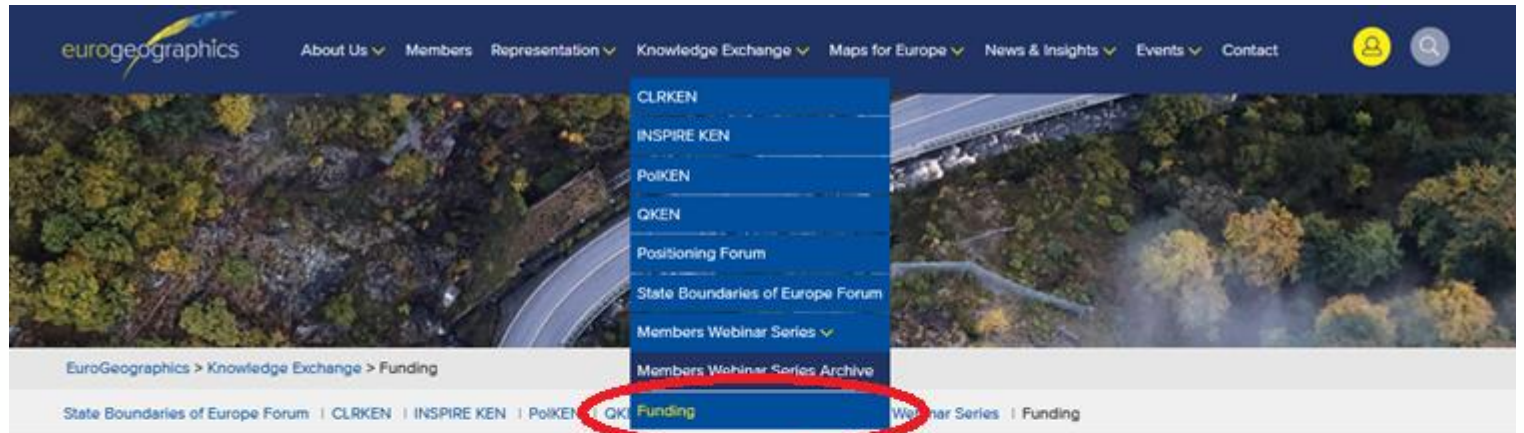
Knowledge Exchange

Maintaining a network that helps members to improve capabilities and role. EuroGeographics members place tremendous value on collaborating to find solutions to common challenges. This willingness to share experiences and best practice is central to the success of our knowledge exchange activities. Our networks provide an open forum for discussing issues of mutual interest. Each focuses on an area of particular interest for National Mapping, Cadastre and Land Registry Authorities:

The KENs organise a comprehensive calendar of annual events, including webinars, workshops and conferences, and also issue a range of publications such as the results of research, policy papers and best practice guidelines.

- | | |
|--|--|
|  <p>Private: BI KEN Business Interoperability</p> <p>The Business Interoperability KEN focuses on issues such as pricing and licencing, open data and sustainable business models.</p> |  <p>CLRKEN Cadastre and Land Registry</p> <p>The purpose of this KEN is to help meet user needs for cadastrial information at both national and European level.</p> |
|  <p>Private: CoKEN Copernicus</p> <p>This KEN supports the development of Copernicus and enhances coordination and communication between the European Environment Agency (EEA) and EuroGeographics.</p> |  <p>INSPIRE KEN</p> <p>This KEN enables members to discuss and share their experiences of implementing the INSPIRE Directive.</p> |
|  <p>PolKEN Policy</p> <p>This KEN tracks, evaluates and constructively participates in the development of relevant European initiatives, programmes and policies.</p> |  <p>QKEN Quality</p> <p>This group focuses on data quality and quality management issues, produces benchmarking reports and tracks international standards.</p> |
|  <p>Positioning Forum</p> <p>The Positioning Forum (previously POS KEN) provides a forum for discussion between organisations which each represent a different GNSS market segment.</p> |  <p>State Boundaries of Europe Forum</p> <p>The State Boundaries of Europe (SBE) Forum aims to deliver boundary-related information from harmonised cross-border national geospatial data.</p> |

Funding Working Group



Funding

EuroGeographics tracks and monitors relevant funding opportunities for both the Association and its members.

With the new European financial framework for 2021-2027, there are many new opportunities both for EuroGeographics and its members to benefit from European funding. The [European Funding Landscaping Study](#) identifies opportunities for members to further develop their activities and diversify their funding sources.

Please note these documents are available to members only. Members can access them by signing into the website.

October 2021: [CEF Transport Call](#)

September 2021: [Calls For Proposals](#)

July 2021: [Calls For Proposals](#)

i Funding Working Group

The Funding Working Group has priority viewing the monthly monitoring calls. Its focus is on highlighting and communicating relevant calls and tenders to both EU and non-EU members.

It will also ensure openness and transparency on potential project bids, making certain all members are made aware of the opportunities for participation.

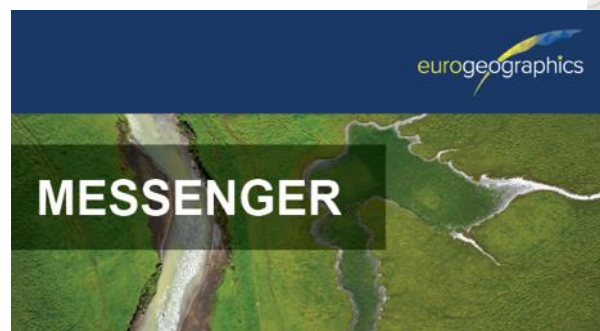
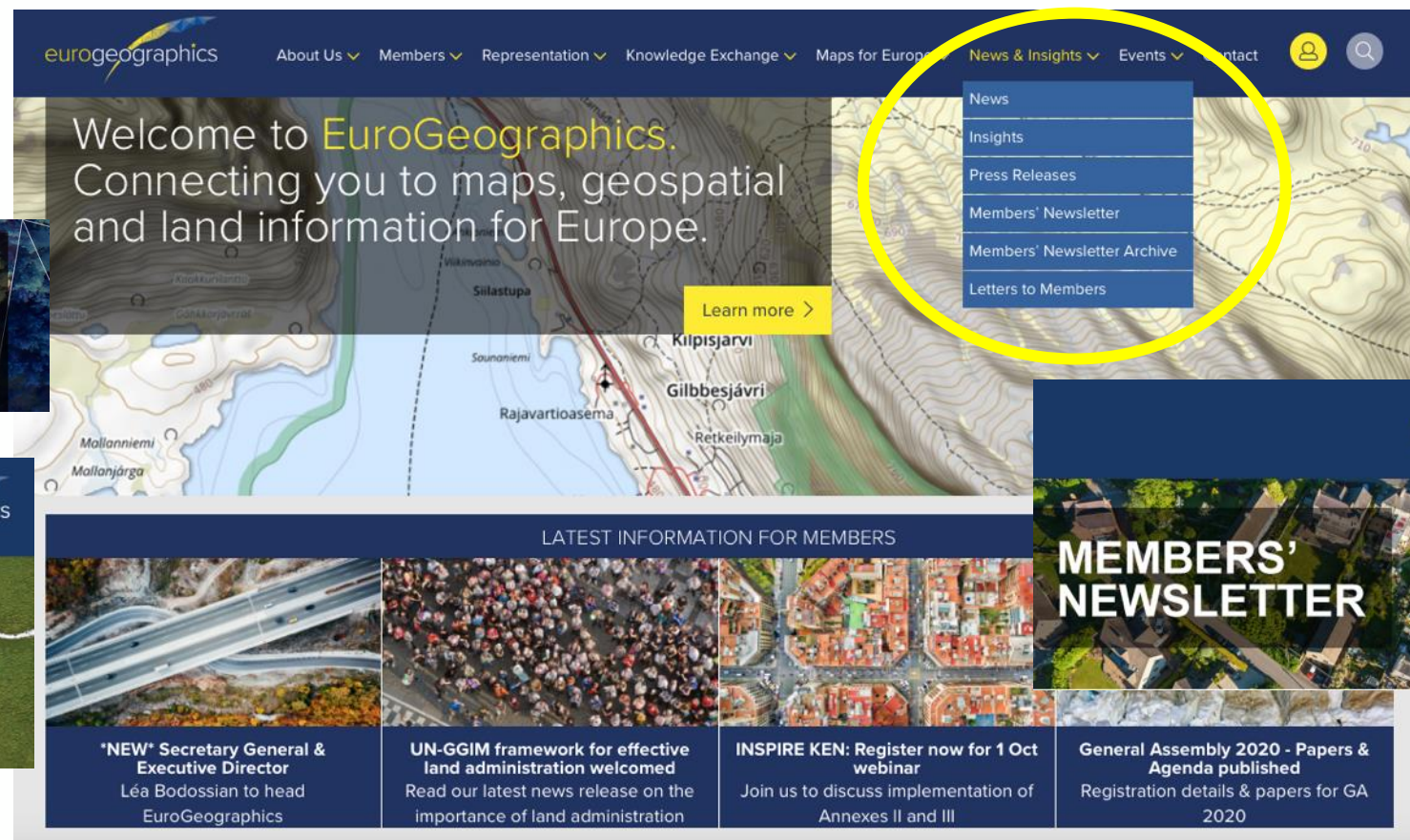
Members wishing to join should contact [Sallie Payne-Snell](#).

- **Joint Policy & INSPIRE KEN meeting focusing on the INSPIRE Directive and it's review on 18th November**
- **Annual Data Producers Technical Meeting 2021**, which will take place from lunchtime on 16th November to lunchtime on 17th November 2021 hosted by our member the National Geographic Institute Belgium. In-person event!
- **Save the date! General Assembly 2022**

Dates for the next year's General Assembly have been confirmed during the latest meeting of the EuroGeographics Management Board. The plan is to hold it as a physical meeting on 15th - 17th May 2022 in Sarajevo, Bosnia & Hercegovina.

Please save the dates in your calendar.

Communications

eurogeographics About Us Members Representation Knowledge Exchange Maps for Europe News & Insights Events Contact

Welcome to EuroGeographics.
 Connecting you to maps, geospatial and land information for Europe.

News
 Insights
 Press Releases
 Members' Newsletter
 Members' Newsletter Archive
 Letters to Members

Learn more >

LATEST INFORMATION FOR MEMBERS

<p>*NEW* Secretary General & Executive Director Léa Bodossian to head EuroGeographics</p>	<p>UN-GGIM framework for effective land administration welcomed Read our latest news release on the importance of land administration</p>	<p>INSPIRE KEN: Register now for 1 Oct webinar Join us to discuss implementation of Annexes II and III</p>	<p>MEMBERS' NEWSLETTER</p> <p>General Assembly 2020 - Papers & Agenda published Registration details & papers for GA 2020</p>
---	---	--	--

EGHO Team - update

Matina Fuentes

Administrative Officer

Matina is responsible for delivering tasks within EU-funded projects and executing high level administrative actions related to EU-funded projects.

matina.fuentes@eurogeographics.org

Paulina Forys

Finance Officer


Paulina supports the Finance, Compliance and Office Management Team in all tasks related to accounting and financial reporting. She is also involved in administrative, HR and governance matters.

paulina.forys@eurogeographics.org

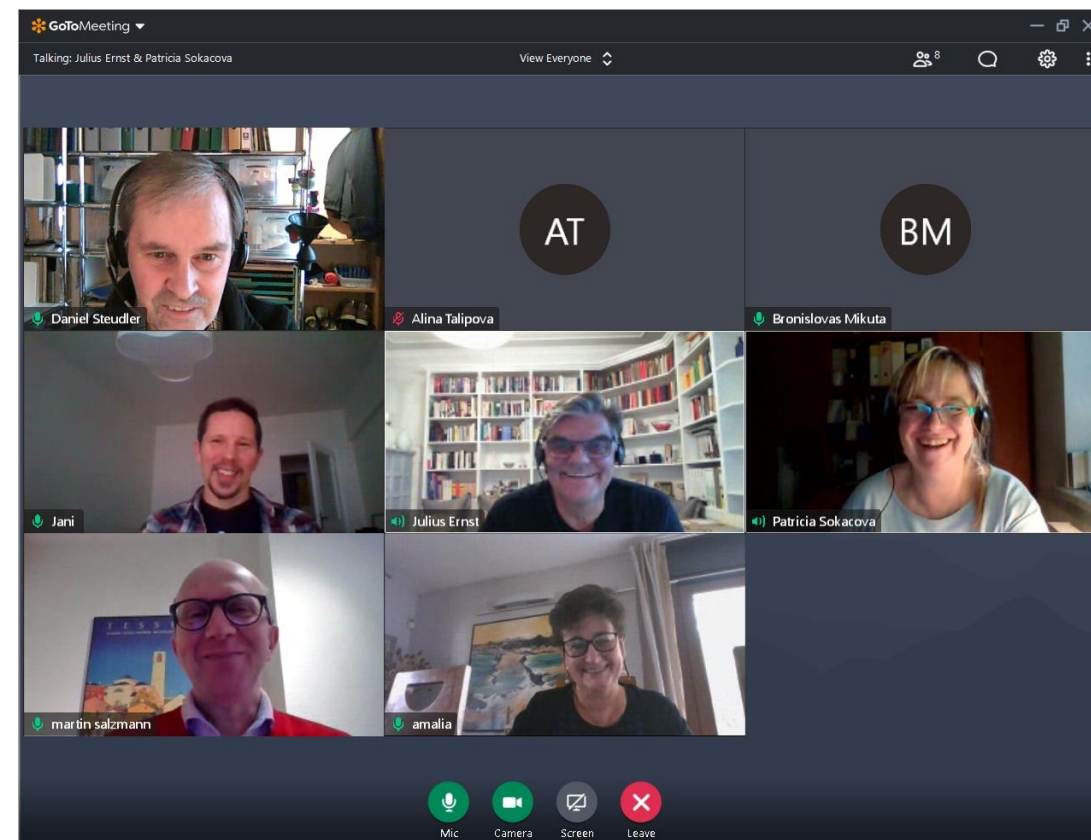


Cadastre and Land Registry KEN

Working for you, always ready for cooperation with our partners



UN-GGIM
UNITED NATIONS INITIATIVE ON
GLOBAL GEOSPATIAL
INFORMATION MANAGEMENT



Your Association!



Together. Stronger. Resilient.



Thank you for your attention!