

sweden
2023.eu

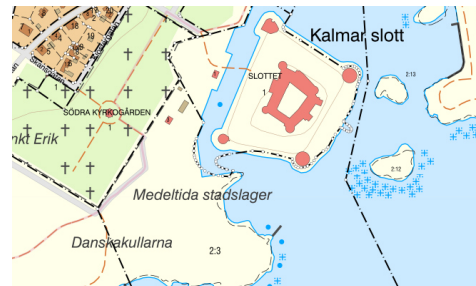
THE SWEDISH REAL PROPERTY REGISTER AND ITS IMPORTANCE IN SOCIETY

MARIKA STRÖM – ACTING MANAGER GEODATA



MISSION OF LANTMÄTERIET

- Securing ownership of real properties and making geodata available in the society.
- Taking the lead in the digitalization of a smarter planning and building process.



CO-OPERATION IS FUNDAMENTAL

- Municipalities
- County councils and Governmental authorities
- Geodata Council
- Private Sector e.g., information providers and different user groups



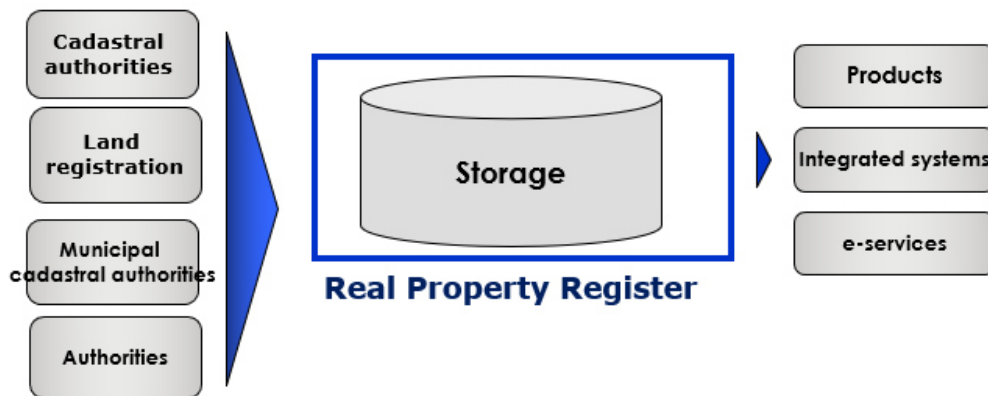
THE NATIONAL STRATEGY FOR GEODATA 2021-2025

Lantmäteriet in cooperation with participating
authorities and organizations in the Geodata
council

CHARACTERISTICS OF THE REAL PROPERTY REGISTER

A snapshot:


- Cadaster and land register are integrated
- Plans and regulations included
- Co-operation with municipalities and governmental authorities as to the information
- Basis for the economy
- Publicity of ownership,
- Complete - all Swedish territory (except public water areas)
- Digital accessible in many ways depending on use
- E-services – my property



ON-GOING DEVELOPMENT ACTIVITIES

A snapshot:

- Smarter building and planning process
- Preparatory activities for open data
- New handling system for cadastral procedures
- Legal development – real property register
- Quality work
- Taxation part in the Real Property Register – modernization



THANK YOU! YOU FIND US AT...

WEBSITE	www.lantmateriet.se
LINKEDIN	www.linkedin.com/company/lantmateriet
FACEBOOK	www.facebook.com/lantmateriet
INSTAGRAM	www.instagram.com/lantmateriet
CONTACT	kundcenter@lm.se
PHONE	0771-63 63 63

