

An aerial photograph of a multi-lane highway with several cars. A white grid of lines is overlaid on the right side of the image, representing a spatial data structure or map projection. A semi-transparent dark grey box is positioned on the left side of the highway, containing the title text.

Policy and user requirements - links to OME2

Victoria Persson
Project Manager – Data Access and Integration
EuroGeographics



**Co-funded by
the European Union**

Digital Europe Programme
Grant Agreement No 101100625

Open Maps For Europe 2

Timeline: January 1st 2023 – December 31st 2025

50 % funded by DIGITAL Europe



Consortium

EuroGeographics – Co-Ordinator

IGN France

NGI Belgium

**Kadaster
Netherlands**

Spanish Cadastre

**Hellenic
Cadastre**

Subcontractors

MEMBERS



**Co-funded by
the European Union**

Open Maps For Europe (OME)

Case Studies


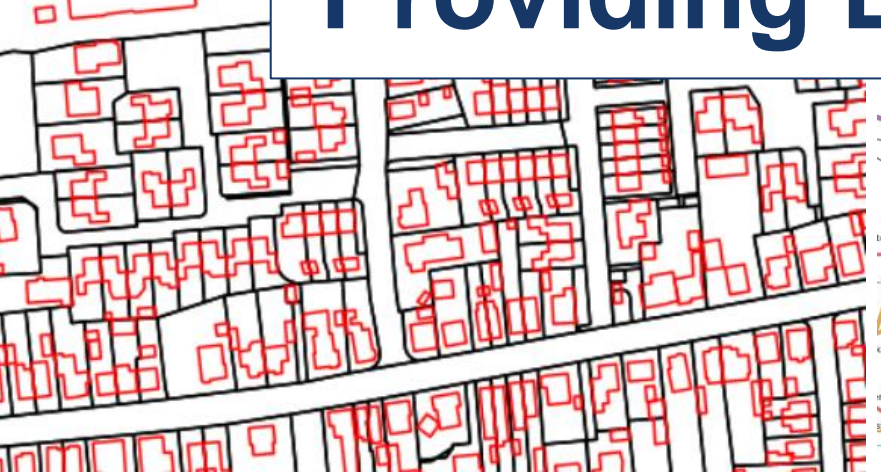


Best Project 2022

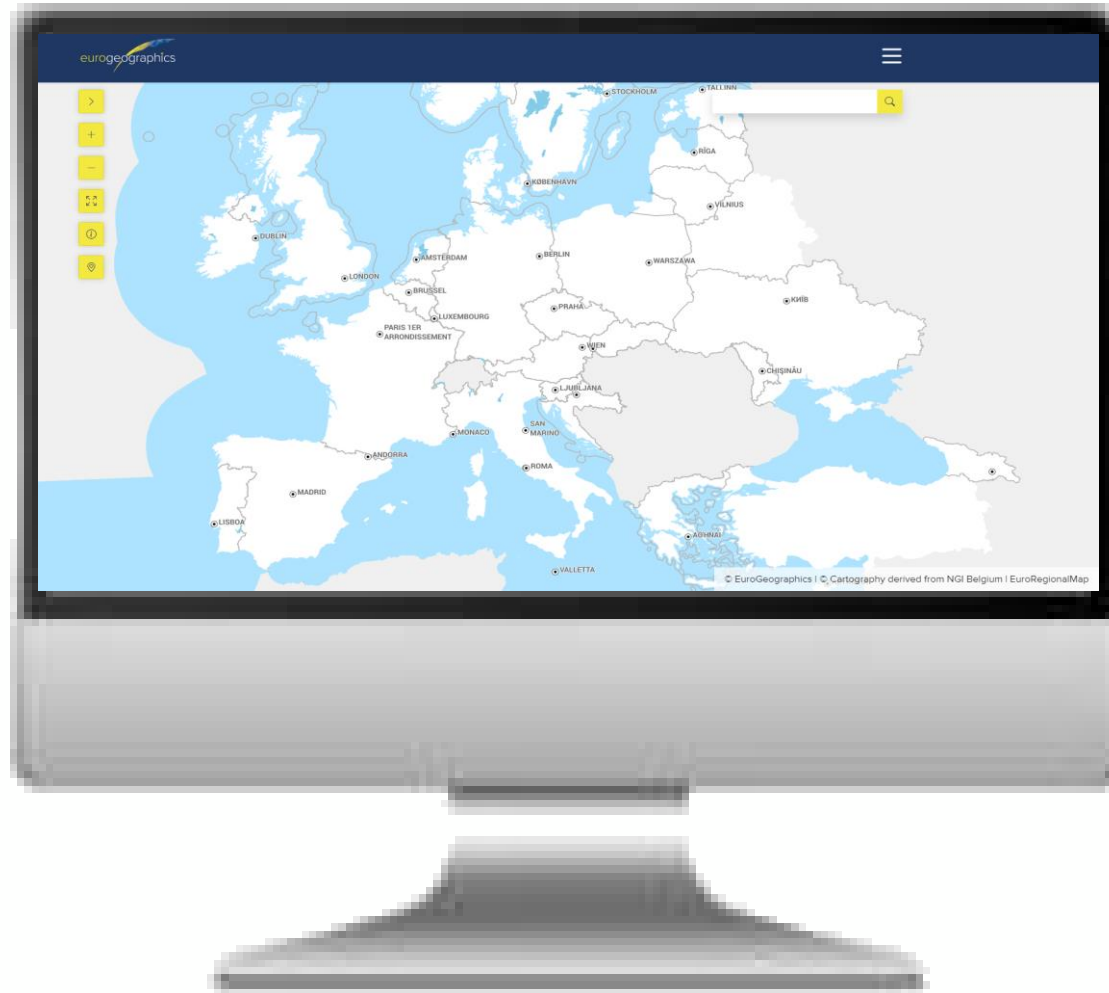




Providing Easy Access to Open Data



Co-financed by the European Union
Connecting Europe Facility



Co-funded by
the European Union

OME2

User requirements



Large scale



Key Themes



Life-cycle
management



Harmonised &
edge-matched

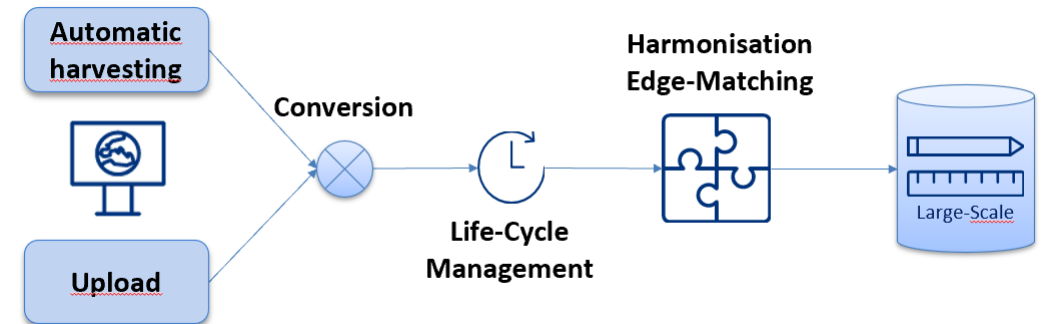


Authoritative



Geographical
Europe
coverage

New production process



Co-funded by
the European Union

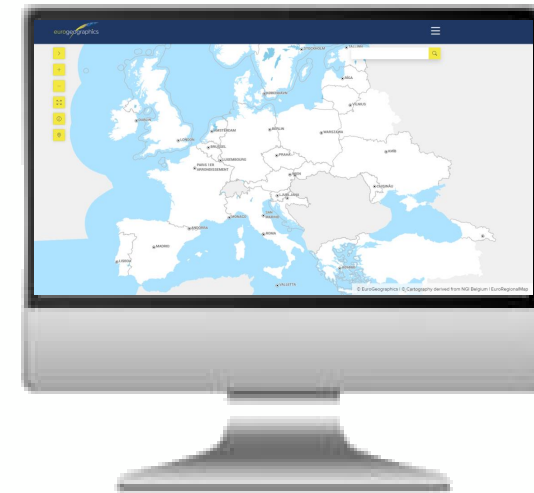
Digital Europe Programme
Grant Agreement No 101100625

Prototype

10 countries 3 themes



- Administrative Boundaries
- Transport Networks
- Hydrography



OME Interface



Co-funded by
the European Union

Addressing challenges

- Finding, accessing and licensing geospatial data
- Save users' time, effort and resources
- Demonstrate how demand can be met



Connected projects



Co-funded by
the European Union

Connecting you to Open Maps For Europe – a foundation for future pan European high-value datasets.

victoria.persson@eurogeographics.org
<https://www.linkedin.com/in/victoriapersson/>

