



The **Council** of European Geodetic Surveyors
Comité de Liaison des Géomètres Européens

A large, semi-transparent version of the CLGE logo is centered on the slide. It consists of a circular emblem with a stylized 'C', 'E', 'G', and 'S' intertwined, surrounded by twelve light blue stars.

CLGE

Working for the Profession

07 - 09 June 2023

PCC Meeting in Gävle (SE)



The **Council** of European Geodetic Surveyors
Comité de Liaison des Géomètres Européens

A large, light blue, semi-transparent version of the CLGE logo is centered on the page. It consists of a circular emblem with a stylized 'C', 'E', 'G', and 'S' intertwined, surrounded by twelve stars.

CLGE

Working for more Europe

07 - 09 June 2023

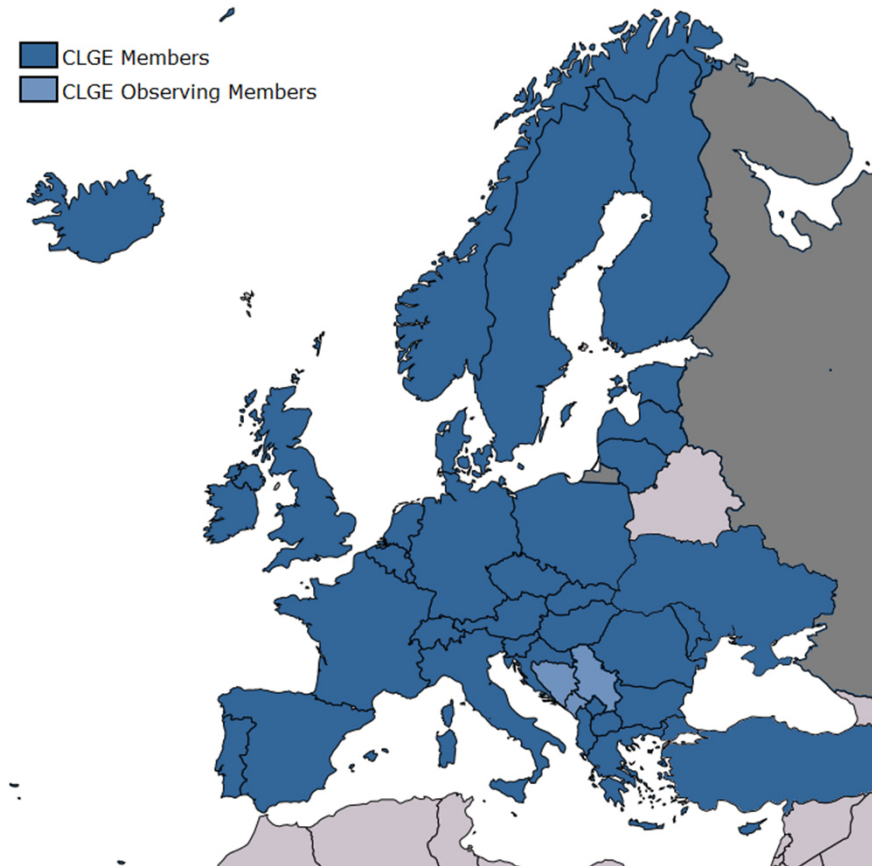
PCC Meeting in Gävle (SE)



Leading Surveyors Association

- 38 Member countries
- + 3 Observing members
- 27 EU Members States
- >> 100.000 Surveyors

- Requires close cooperation
 - FIG, YSEN, ...
 - EuroGeographics, PCC, CEPLIS, ...
 - European Bodies
 - National Associations, Regional Events





CLGE: a definition

CLGE is the **leading representational body** for the Surveying Profession in Europe.

- Promotes the Profession in the EU
- Fosters its development in the Council of Europe

Surveying includes **Cadastral Surveying** which provides security to land and property title and thus underlies the economic base of western society.

Geospatial Information is now ubiquitous in our lives and the Surveyor plays a fundamental role in this field.





CLGE: a definition

The individual Surveyors spread over now 41 member states are the final and most important beneficiaries of our activities.

CLGE also pursues more general aims such as:

- the sustainable development;
- public and individual interests European Citizens.





One Profession

Civil Servants	Publicly Appointed	Regulated Profession	Free Market
----------------	--------------------	----------------------	-------------





The **Council** of European Geodetic Surveyors
Comité de Liaison des Géomètres Européens

Corporate and Institutional Members





The **Council** of European Geodetic Surveyors
Comité de Liaison des Géomètres Européens

Corporate and Institutional Members



Tapu ve Kadastro
Genel Müdürlüğü

STATEGEOCADASTRE

DIGITALIZATION ▪ DEREGULATION ▪ DESHADOWING






The **Council** of European Geodetic Surveyors
Comité de Liaison des Géomètres Européens



NGI
Nationaal
Geografisch
Instituut

IGN
Institut
Géographique
National

 Schweizerische Eidgenossenschaft
Confédération suisse
Confederazione Svizzera
Confederaziun svizra



STATEGEOCADASTRE

DIGITALIZATION ▪ DEREGULATION ▪ DESHADOWING



Strategic Goals of CLGE

- Take part in the legislative process governing the exercise of the Surveying Profession at the European and national levels;
 - **Influence**
- Build a Professional image of the European of Surveyor, recognized by the national governments as well as the EU;
 - **Visibility**
- Motivate young surveyors to become active within their national associations and hence within CLGE.
 - **Renewal**
- Make sure that the CLGE members are satisfied with the performance of CLGE.
 - **Members Satisfaction**



SG Member Satisfaction

- **Solidarity**
 - Solidarity Fund – Activated for weaker members / Pandemic
 - Solidarity Fund – Disaster Response
 - Earthquake Croatia
 - War in Ukraine
 - Earthquake Türkiye
 - Other actions under construction





War in Ukraine

- **Solidarity**
 - Unanimous condemnation of the Russian aggressor
 - Suspension of our Russian Member
 - Immediate Solidarity Fund Activation for First Aid
 - Support for the placement of Refugees
 - New Fund Raising for financial help
 - Free Membership for UA, support to delegates
 - Free Institutional Membership for the UA NMCA
 - Support to the UA Geodesy sector (Under Construction)



The **Council** of European Geodetic Surveyors
Comité de Liaison des Géomètres Européens

Medal from the UA Member Association





Earthquake in Türkiye

- **Solidarity**
 - 10 Surveyors died in the Earthquake, 150 Offices Destroyed
 - Condolence Letter
 - Immediate Solidarity Fund Activation for First Aid
 - New Fund Raising for financial help
 - Coordination with our Sponsors for Reconstruction Support
 - Participation in the Programmes initiated by our Turkish Principal Member, the Chamber of Surveying and Cadastral Engineers



The **Council** of European Geodetic Surveyors
Comité de Liaison des Géomètres Européens

Common Actions with the TR Chamber



CLGE — 13 February 2023

Earthquake in Türkiye – European Solidarity Update

The CLGE Bureau held an emergency meeting on 8th February to prepare our offer of initial assistance to our Turkish colleagues of 5000 Euros from the CLGE Solidarity Fund.





Actions to come

- Fundraising continues and we launch a vibrant call for participation by all CLGE member associations
- The establishment of a support to the UA Geodesy sector should start soon
- We prepare the XI CLGE Conference of the European Surveyor to be held in Paris, on 09 November 2023

“The Role of Surveyors in Disaster Management”



Strategic Goals of CLGE

- Take part in the legislative process governing the exercise of the Surveying Profession at the European and national levels;
 - **Influence**
- Build a Professional image of the European of Surveyor, recognized by the national governments as well as the EU;
 - **Visibility**
- Motivate young surveyors to become active within their national associations and hence within CLGE.
 - **Renewal**
- Make sure that the CLGE members are satisfied with the performance of CLGE.
 - **Members Satisfaction**



The **Council** of European Geodetic Surveyors
Comité de Liaison des Géomètres Européens

CLGE Young Surveyors




22_11_19_CLGE@INTERGEO



CLGE Young Surveyors

- CLGE Young Surveyors' Contest
 - All details on our website, we need NMCA participants!
 - Deadline 01 August
 - Awarding Ceremony in October
- CLGE Young Surveyors' Meeting

INTERGEO, Berlin, 11 October 2023





Institutional Membership

- Information about the professional evolution
- Influence on this evolution
- Education of some staff members in the International relations
- Participation in our actions (Condominium, Utilities, Chamber, Global Surveyors' Day and Global Surveyor)
- Support to our Solidarity Actions



The **Council** of European Geodetic Surveyors
Comité de Liaison des Géomètres Européens

We are part of something bigger than ourselves



“We need more Europe”





The **Council** of European Geodetic Surveyors
Comité de Liaison des Géomètres Européens

House of the European Surveyor and GI

