



The **Council** of European Geodetic Surveyors
Comité de Liaison des Géomètres Européens



CLGE

Working for the Profession

Nele Vanhoutte
Vladimir Krupa

18 - 19 Juin 2024

PCC Meeting in Bruges (BE)



The **Council** of European Geodetic Surveyors
Comité de Liaison des Géomètres Européens

A large, semi-transparent version of the CLGE logo is centered on the slide. It consists of a circular emblem with a stylized 'CEGS' monogram and a ring of stars around the perimeter.

CLGE

Working for more Europe

18 - 19 Juin 2024

PCC Meeting in Bruges (BE)



Overview of the presentation

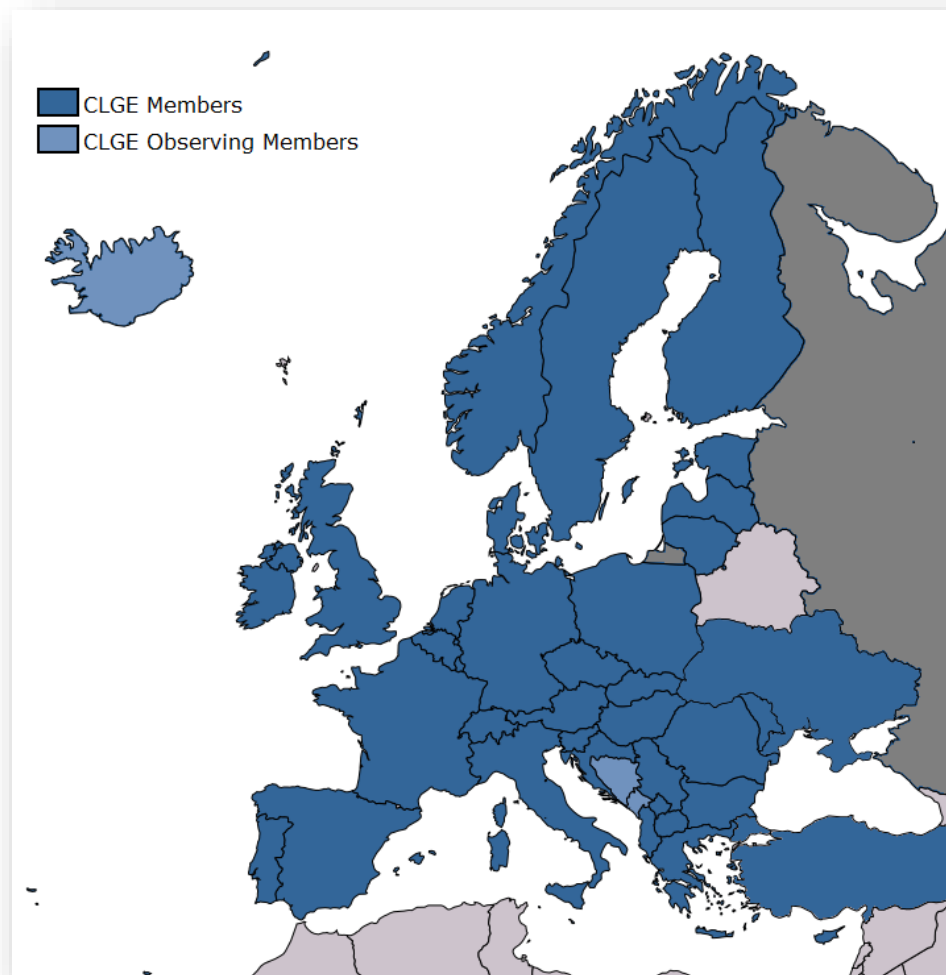
- What is CLGE?
- Our projects
 - ✓ euREAL IPMS Compliant
 - ✓ Themes of the Year since 2019
Professional Ethics, UN SDG 2030, Women in Surveying, Blue Surveying, Disaster Management
 - ✓ Compendia: Condominium, Utility Cadastre
 - EGSAct (European Geodetic Surveyors' Act)
 - Governance Project
 - Young Surveyors' Contest and Meeting
 - Photo context on Global Surveyors' Day 21 March



Leading Surveyors Association in Europe

- 38 Member countries
- + 3 Observing members
- 27 EU Members States
- >> 100.000 Surveyors

- Requires close cooperation
 - FIG, YSEN, ...
 - EuroGeographics, PCC, CEPLIS, ...
 - European Bodies
 - National Associations, Regional Events





CLGE: a definition

CLGE is the **leading representational body** for the Surveying Profession in Europe.

- Promotes the Profession in the EU
- Fosters its development in the Council of Europe

Surveying includes **Cadastral Surveying** which provides security to land and property title and thus underlies the economic base of western society.

Geospatial Information is now ubiquitous in our lives and the Surveyor plays a fundamental role in this field.





CLGE: a definition

The individual Surveyors spread over now 41 member states are the final and most important beneficiaries of our activities.

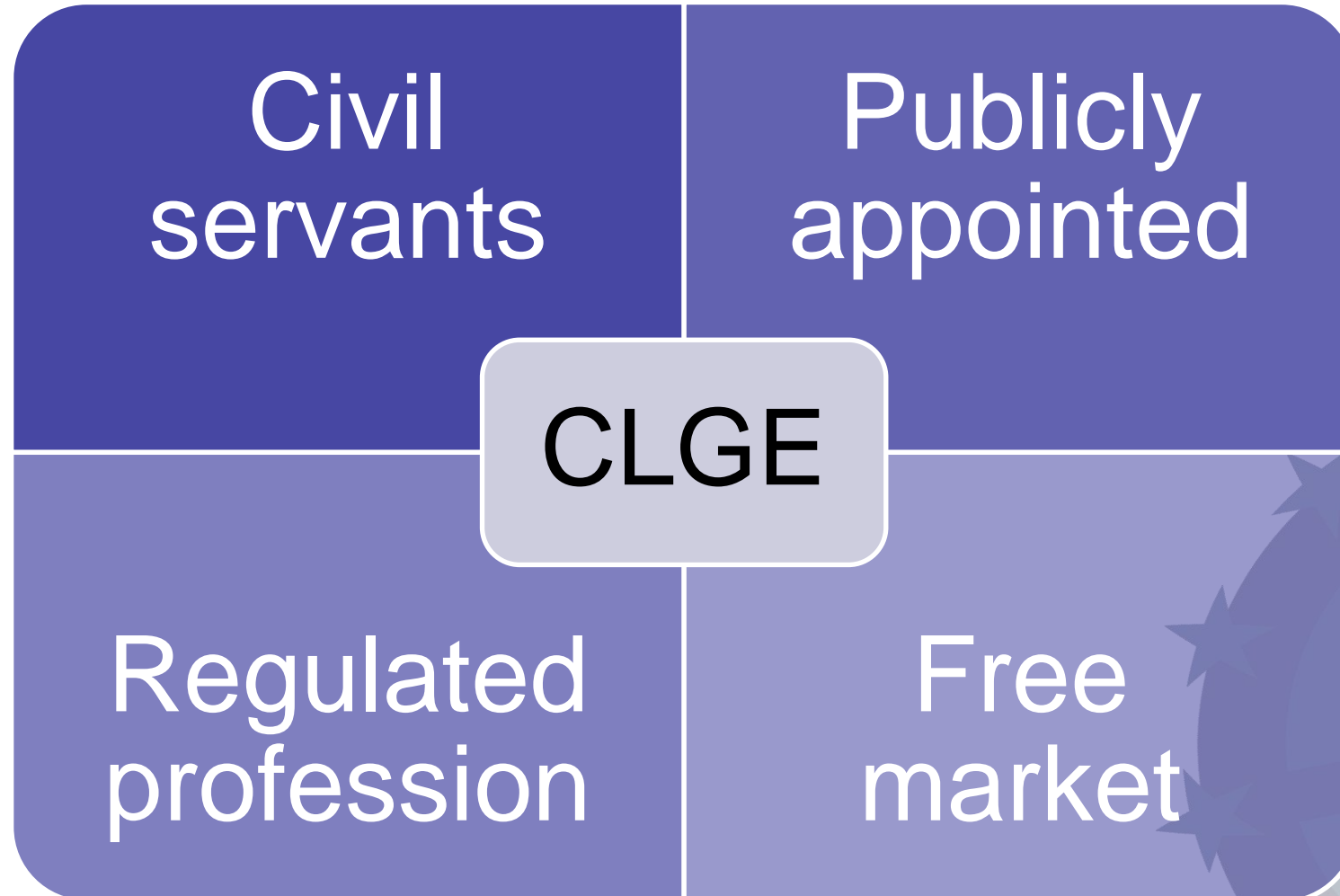
CLGE also pursues more general aims such as:

- the sustainable development;
- public and individual interests European Citizens.





One Profession






The **Council** of European Geodetic Surveyors
Comité de Liaison des Géomètres Européens



NGI
Nationaal
Geografisch
Instituut

IGN
Institut
Géographique
National

 Schweizerische Eidgenossenschaft
Confédération suisse
Confederazione Svizzera
Confederaziun svizra



STATEGEOCADASTRE

DIGITALIZATION ▪ DEREGULATION ▪ DESHADOWING





Overview of the presentation

- What is CLGE?
- Our projects
 - ✓ euREAL IPMS Compliant
 - ✓ Themes of the Year since 2019
Professional Ethics, UN SDG 2030, Women in Surveying, Blue Surveying, Disaster Management
 - ✓ Compendia: Condominium, Utility Cadastre
 - EGSAct (European Geodetic Surveyors' Act)
 - Governance Project
 - Young Surveyors' Contest and Meeting
 - Photo context on Global Surveyors' Day 21 March



The Council of European Geodetic Surveyors

Comité de Liaison des Géomètres Européens





EGSAct

- European Requirements for Property Surveyors
- Smart Regulation (in a climate of Deregulation)
- Code of Professional Qualifications for Property Surveyors





Governance Project

Different Professional Governance Models (examples)

- State run governance
 - Ministry, Authority, Agency
 - Property surveyors are Civil Servants
- Governance outsourced by the State
 - Ministry, Authority, Agency
 - Chamber
 - Property Surveyors are Private Surveyors, or employees, or civil servants
- Low level of Governance
 - Associations try to establish some self-regulation



Governance Project Methodology

- First Survey 2015
 - Written questionnaire
 - Poor interaction
 - Limited preparation time
 - No concertation
 - Association centred
 - Limited to a few CLGE members
- New approach
 - Questionnaire, interview, report
 - Dynamic approach with interaction and iterations
 - Increased preparation time
 - International concertation (FIG, FoRB, CLGE, ...)
 - Governance centred
 - CLGE members, other interested partners
 - SWOT Analysis



Young Surveyors' Contest

- We had a tremendous success in Berlin during INTERGEO
- Each year we do repeat the YSC and we can announce that the next will be in Stuttgart on 25 September 2024
- It's a success but it would be bigger if...





Young Surveyor's Contest



- We had a tremendous success in Berlin during INTERGEO
- Each year we do repeat the YSC and we can announce that the next will be in Stuttgart on 25 September 2024
- It's a success but it would be bigger if...

You could motivate youngsters from your agencies to take part in the category "Projects"



Young Surveyor's Contest, what?



- Max. 35 years old
- 2 categories (Master/bachelor thesis AND projects at company in Geodesy or related fields)
- Application form (1000 words + max. 5 illustrations)
- Topic of geodesy, cadastre, mapping, geoinformation
- **Deadline 15 July 2024**
- <https://www.clge.eu/2024/clge/clge-launches-the-young-surveyors-contest-2024>



Young Surveyor's Contest, why?



- Winner €1500
2nd €1000
3rd €500
- Awarding ceremony at INTERGEO for free
- CLGE will fund travel and hotel costs
- Fame as a young surveyor, experience, improve CV, meet colleagues, engagement in international activities, ambassador of YSC ...



The **Council** of European Geodetic Surveyors
Comité de Liaison des Géomètres Européens

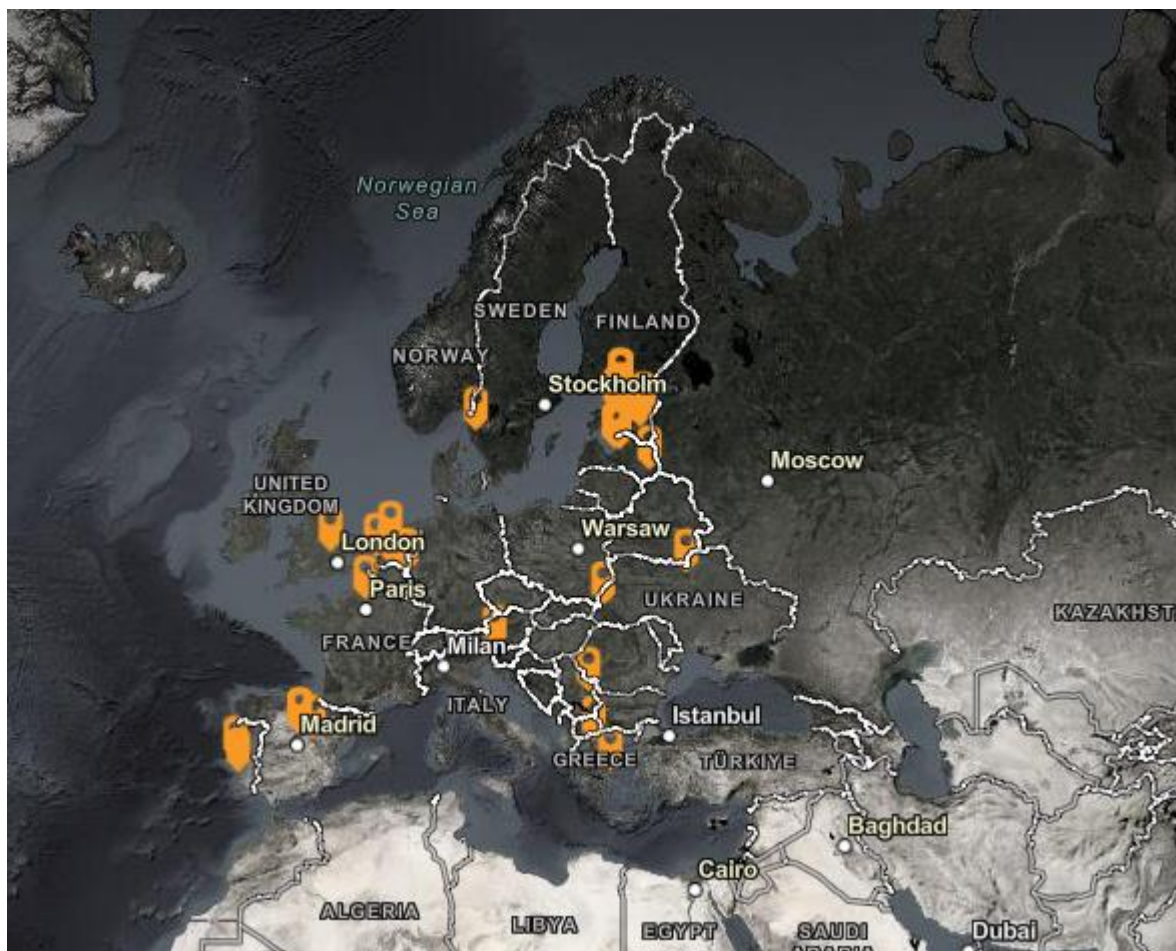
Young Surveyors' Contest 2023





Photo Contest

Global Surveyors' day 21 March 2024



3rd Place
SPAIN





Photo Contest

Global Surveyors' day 21 March 2024



2nd Place
SERBIA


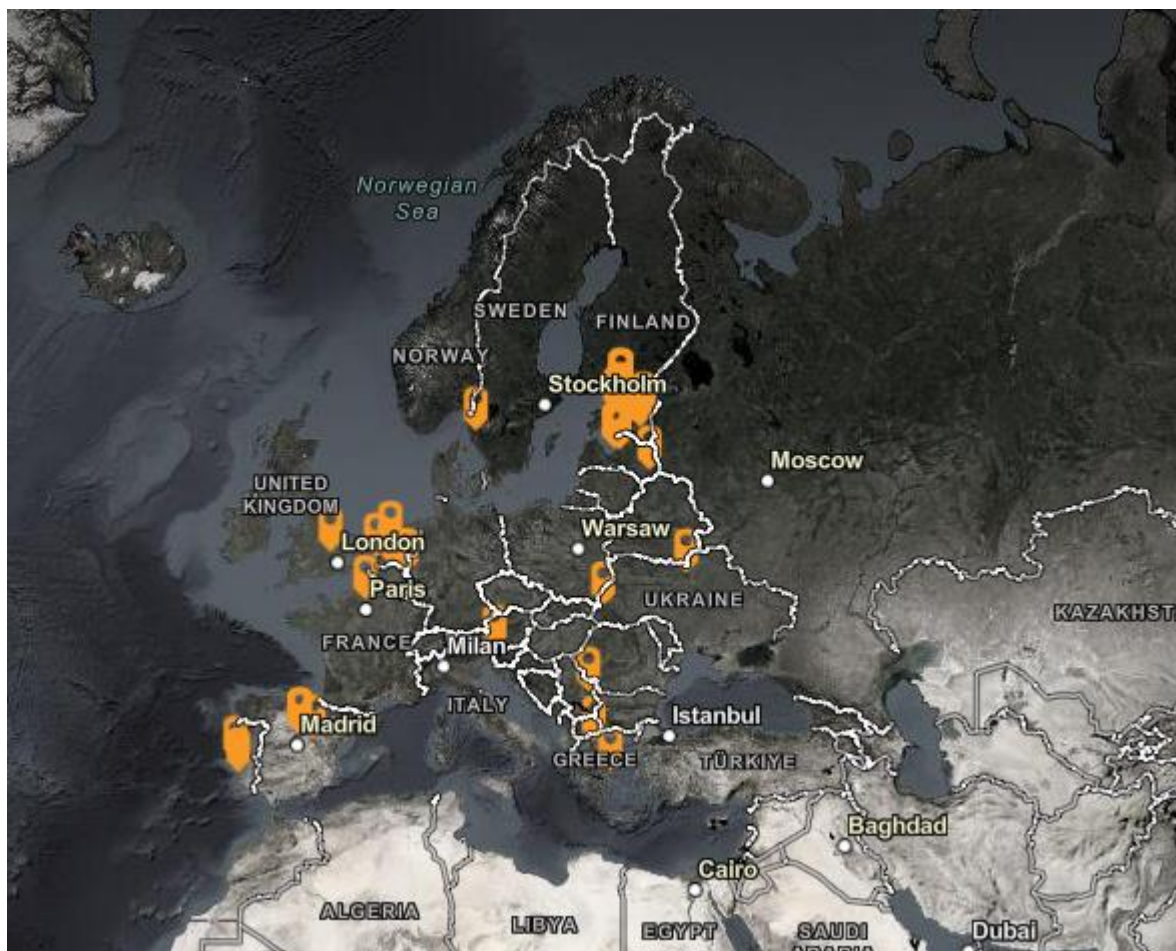




Photo Contest

Global Surveyors' day 21 March 2024



1st Place
BELGIUM





We are part of something bigger than ourselves



“We need more Europe”





The **Council** of European Geodetic Surveyors

Comité de Liaison des Géomètres Européens

House of the European Surveyor and GI

