An aerial photograph of a multi-lane highway with several cars. A white grid of lines is overlaid on the right side of the image, representing a map projection or data grid. The background shows some greenery and a road interchange.

# Open Maps For Europe 2 (OME2) 2023-2025

**Victoria Persson**  
**Project Manager – Data Access and Integration**  
**EuroGeographics**

**OME2**



**Co-funded by  
the European Union**

Digital Europe Programme  
Grant Agreement No 101100625

**OME2 demonstrates how demand for geospatial information in all common data spaces of the European Strategy for Data can be met.**

**OME2**  **Co-funded by the European Union**

# User requirements



Large scale



High-Value  
Themes



Life-cycle  
management



Harmonised &  
edge-matched




Geographical  
Europe  
coverage




Authoritative

# Benefits



View open data from  
multiple countries



Access via a single  
user interface

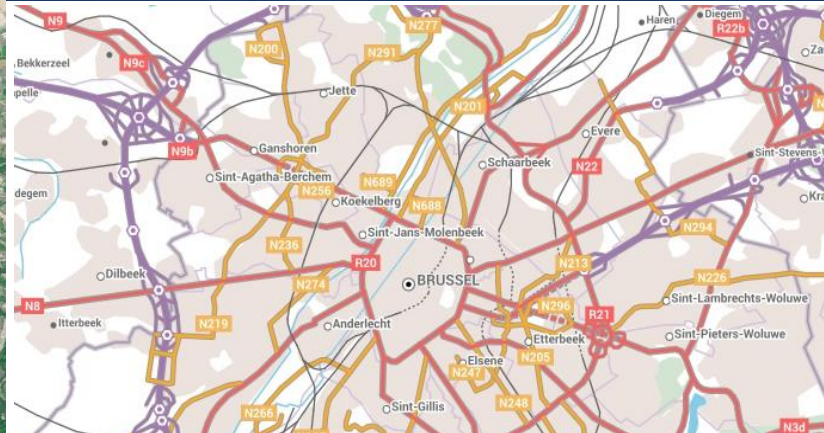


Reuse under a single  
open licence

**OME2**



Co-funded by  
the European Union



# Sustain - Enhance - Extend

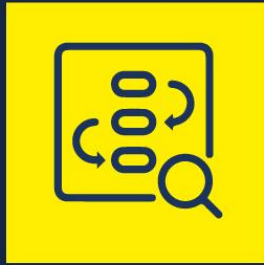


OME2



Co-funded by the European Union


# OME2 is Delivering:



Production process  
and prototype for  
harmonised large-scale  
data



Aligned to EU Policy  
objectives and UN  
core geospatial data  
recommendations



Foundation for future  
pan-European high-  
value datasets

**OME2**



Co-funded by  
the European Union

# The Open Cadastral Map

**HVD:** Cadastral Parcels, Buildings, Addresses and Administrative Units

**Sustain:** Currently data from 10 countries provided through the OME interface

**Extend:** 5 additional countries

**Enhance:** New functionalities



Czech Republic

Denmark

Greece

Latvia

Luxembourg

Netherlands

Poland

Slovakia

Slovenia

Spain

# High-Value Large-Scale Prototype v2.0



[MapsForEurope.org](https://www.mapsforeurope.org)





# Consortium

**EuroGeographics – Co-Ordinator**

**IGN France**

**NGI Belgium**

**Kadaster  
Netherlands**

**Spanish Cadastre**

**Hellenic  
Cadastre**

**Subcontractors**

**MEMBERS**

**OME2**



Co-funded by  
the European Union

# Contact Information

[mapsforeurope@eurogeographics.org](mailto:mapsforeurope@eurogeographics.org)  
[www.mapsforeurope.org](http://www.mapsforeurope.org)

[victoria.persson@eurogeographics.org](mailto:victoria.persson@eurogeographics.org)  
[linkedin.com/in/victoriapersson/](https://www.linkedin.com/in/victoriapersson/)

**OME2**



Co-funded by  
the European Union