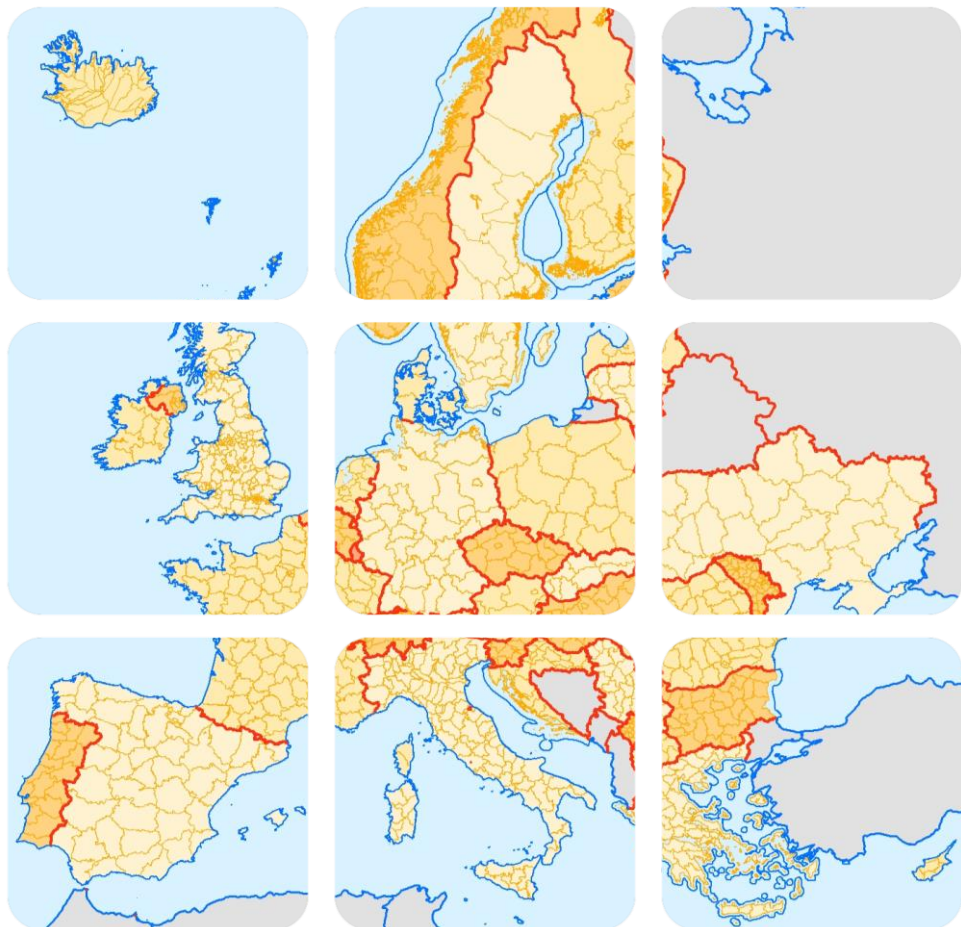


EuroBoundaryMap

Data product specification

Refers to production of 2024 product



Change history

File name	EBM_2023_Specification		
Version	Author	Date	Comments
2024	Tim Trautmann	13.03.2023	Creation of version for data production
2023	Tim Trautmann	17.01.2023	Creation of final version
2023	Krystallo Grammenou	01.03.2022	Creation of version for data production
2022	Krystallo Grammenou	01.12.2021	Creation of final version
2022	Krystallo Grammenou	01.03.2021	Creation of version for data production
2021	Krystallo Grammenou	05.01.2021	Creation of final version
2021	Krystallo Grammenou	10.03.2020	Creation of version for data production
2020	Jörgen Spradau	18.01.2019	Review of 2019

Contents

1	Scope	5
2	Overview	5
2.1	Name and acronyms	5
2.2	Information about the creation of the specification	5
2.3	Normative references	6
2.4	Terms and definitions	6
2.5	Abbreviations	6
2.6	Informal description of the data product	7
2.6.1	Content and purpose	7
2.6.2	Spatial and temporal extent	7
2.6.3	Data sources and maintenance	7
3	Specification scopes	9
3.1	Coverage and extent	9
3.2	Level description	9
4	Data product identification	10
4.1	Title and purpose	10
4.2	Geographic description	10
4.3	Spatial resolution	11
5	Data content and structure	12
5.1	Basic notions	12
5.1.1	Terminology	12
5.1.2	Core feature attribution	12
5.1.3	Missing attribute values	13
5.2	Data model	14
5.2.1	Narrative description	14
5.2.2	UML model	14
5.2.3	INSPIRE compliancy	15
5.2.4	Differences between administrative units and statistical regions	16
5.2.5	Distinction between land and water areas	18
5.3	Feature catalogue	19
5.3.1	Feature classes	19
5.3.1.1	Administrative areas	19
5.3.1.2	Administrative units	20
5.3.1.3	Administrative boundaries	21
5.3.1.4	Label points	22
5.3.1.5	Residence of Authority	23
5.3.1.6	NUTS regions	24
5.3.1.7	LAU regions	25
5.3.2	Related Tables	26
5.3.2.1	Names of administrative units	26
5.3.2.2	Designations of administrative hierarchical levels	28
5.3.2.3	Relation to LAU and NUTS classification	30
5.3.2.4	Languages and character sets	31
5.3.2.5	Co-administered units	31
5.3.2.6	Country Codes	32
5.3.2.7	Exonyms	33
5.3.3	Domains	34
5.3.4	Relationships	36
6	Reference systems	38
6.1	Spatial reference system	38
6.2	Temporal reference system	38
7	Data quality	39

8	Data product delivery	39
9	Metadata.....	40
	Annex A: Country codes.....	41
	Annex B: Language codes.....	44
	Annex C: Detailed EBM data model	46

1 Scope

This document defines the content and structure of EuroGeographics reference data base of administrative and statistical units and regions covering Europe. The product defined is referred to as EuroBoundaryMap. It is a seamless and harmonised dataset continuously maintained by the National Mapping and Cadastral Agencies, members of EuroGeographics.

2 Overview

2.1 Name and acronyms

The name of the specified product (version) is EuroBoundaryMap 2024 (EBM 2024).

2.2 Information about the creation of the specification

This document has been designed according to ISO 19131 to provide all information needed to use the EuroBoundaryMap product.

Document title:	EBM_2024_Specification
Topic category:	003 – boundaries (Administrative regions, vector data)
Reference date:	2022-12-31
Responsible party:	EuroGeographics, BKG, Germany
Language:	English
Distribution format:	PDF

The document has been checked before issuing it, and every effort has been made to ensure that the contents are accurate. If you find an error, omission, or have a suggestion about how it can be improved, please contact EuroGeographics at the address shown below.

If you have problems using EuroBoundaryMap or any questions related to the dataset or its use please contact EuroGeographics or BKG directly:

EuroGeographics's address is:

EuroGeographics
Rue du Nord 76 / Noordstraat 76

1000 Brussels
Belgium

Telephone: +32 2 888 71 93

E-mail: contact@eurogeographics.org

Web: www.EuroGeographics.org

EBM Production Manager's address is:

Federal Agency for Cartography and Geodesy
Bundesamt für Kartographie und Geodäsie (BKG)
Richard-Strauss-Allee 11
60598 Frankfurt am Main
Germany

Telephone: +49 (0)69 6333 3935

E-mail: ebm@bkg.bund.de

Web: www.bkg.bund.de

2.3 Normative references

The following standards and specifications form a part of this document or have served as a reference for concepts defined in the EBM specification:

- ISO 19115: Geographic Information – Metadata
- ISO 19131: Geographic Information – Data product specifications
- ISO 19157: Geographic Information – Data quality
- ISO 3166: Codes for the Representation of Names of Countries
- ISO 639-2/B: 3 character Language Code
- INSPIRE Data Specifications, especially D2.8.I.4 INSPIRE Data Specification on *Administrative units* – Guidelines v3.1
- EuroGeographics data product specifications, especially EuroRegionalMap 2024 Specification and Data Catalogue

2.4 Terms and definitions

Terms and definitions necessary for understanding this document are defined in ISO 19131, Geographic Information – Data product specifications.

2.5 Abbreviations

BKG	Bundesamt für Kartographie und Geodäsie (Germany)
EuroGeographics	Association representing nearly all European National Mapping and Cadastral Agencies (NMCAs)
Eurostat	Statistical Office of the European Communities
GISCO	Geographic Information System of the European Commission
EBM	EuroBoundaryMap (product of EuroGeographics)
EC	European Commission
EU	European Union
LAU	Local Administrative Unit
NMCA	National Mapping and Cadastral Agencies
NUTS	Nomenclature of Territorial Units for Statistics
SHN	Strictly hierarchical built codes (defined by BKG/EuroGeographics) being European-wide unique identifiers for administrative units
UNCLOS	United Nations Convention on the Law of the Sea (10 December 1982)

2.6 Informal description of the data product

2.6.1 Content and purpose

EuroBoundaryMap is the European reference database of administrative units and boundaries established within the framework of **EuroGeographics**. The dataset is compiled from data supplied by European **National Mapping and Cadastral Agencies (NMCAs)** and harmonized by means of a uniform specification developed and continuously improved according to user needs by **Bundesamt für Kartographie und Geodäsie (BKG)**.

The present EuroBoundaryMap product contains the administrative units of all national administrative levels, their names and unique codes of 54 countries (according to ISO country code and Kosovo) according to the administrative situation as it was on **31 December 2022** for an application scale of 1:100 000. The database includes relations between the European-wide unique identifiers (SHN) of administrative units on the lowest level for all 27 EU countries and their corresponding statistical codes (LAU) as defined by the National Statistical Institutes and also to the corresponding codes of the territorial units for statistics (NUTS) as defined in the framework of the following regulation maintained and published by Eurostat:

- Commission Regulation (EU) 2019/1755 on NUTS codes, released on 8 August 2019 and comes into force from 1 January 2021 → referred to as **NUTS 2021**

Therefore, EuroBoundaryMap makes it possible to connect detailed and up-to-date data of administrative regions to European thematic/statistical information.

The product **EBM 2024** is a full update of all countries. Different product types (seamless FullEurope, specific regions) are deliverable as ESRI Geodatabase or Shapefiles. Names of administrative units and levels are stored with Unicode character set as well as standard ASCII. Considering the user requirements, it can also be distinguished between land and water parts of administrative units within EuroBoundaryMap.

Territorial sea areas are included for a number of countries as an optional feature. This comprises territorial waters assigned to administrative units on lowest national level as well as territorial waters, which are directly administered by the national government. The definition of the territorial sea strictly follows the United Nations Convention on the Law of the Sea. All territorial sea areas are attributed as coastal waters. Refer to section 5.2.5 for further details.

This new update represents a market oriented and user specific enhancement of the EuroBoundaryMap product and supports the interoperability between the EuroBoundaryMap product and various applications based on LAU and NUTS codes, which was a strong requirement of many customers.

2.6.2 Spatial and temporal extent

EuroBoundaryMap is the reference data of administrative and statistical regions at scale 1:100 000, that covers Europe and refers to the administrative situation as it was in each country on **31 December 2022** (reference date).

2.6.3 Data sources and maintenance

The source data, delivered by National Mapping and Cadastre Agencies, Members of EuroGeographics are of best available geometric and semantic quality produced according to the national specifications and quality control processes. Data required by EuroGeographics for maintenance of EuroBoundaryMap product are mainly derived from the national sources, and processed by the NMCAs to meet the specifications set up for the EBM product. EuroGeographics has made every effort to ensure that data supplied are free from errors and omissions.

EuroBoundaryMap data and metadata are copyright of EuroGeographics and the contributing National Mapping and Cadastral Agencies. No part of this document may be reproduced or transmitted in any form or by any means, electronic or mechanical, for any purpose, without the explicit written permission of EuroGeographics.


EuroBoundaryMap data copyright is held by the following European National Mapping and Cadastral Agencies, members of EuroGeographics, and other institutes:

Albania	© State Authority for Geospatial Information (ASIG)
Austria	© Bundesamt für Eich- und Vermessungswesen
Belgium	© Institut Géographique National (IGN-Belgium)
Bosnia and Herzegovina	© Federal Administration for Geodetic and Real Property Affairs
Bulgaria	© Geodesy, Cartography and Cadastre Agency (CA)
Croatia	© Drzavna Geodetska Uprava (DGU)
Cyprus	© Department of Lands and Surveys (DLS)
Czechia	© Český úrad zeměměřický a katastrální
Denmark	© Agency for Data Supply and Efficiency
Estonia	© Eesti Maa-amet
Finland	© Maanmittauslaitos (NLS)
France	© Institut national de l'information géographique et forestière (IGN-France) © Service Hydrographique et Océanographique de la Marine (SHOM)
Germany	© Bundesamt für Kartographie und Geodäsie (BKG)
Great Britain	© Ordnance Survey (OS)
Greece	© Hellenic Military Geographical Service (HMGS)
Hungary	© Lechner Non-profit Ltd.
Iceland	© Landmælingar Íslands (National Land Survey of Iceland)
Ireland	© Ordnance Survey Ireland (OSI)
Italy	© Istituto Geografico Militare Italiano
Latvia	© Valsts Zemes Dienests (The State Land Service)
Lithuania	© Nacionalinė žemės tarnyba prie Žemės ūkio ministerijos
Luxembourg	© Administration du Cadastre et de la Topographie
Kosovo	© Kosova Cadastral Agency (KCA)
Malta	© Malta Planning Authority
Moldova	© Agency for Land Relations and Cadastre of the Republic of Moldova
Netherlands	© Cadastre, Land Registry and Mapping Agency
North Macedonia	© Agency of Real Estate Cadastre
Northern Ireland	© Land and Property Services (LPS)
Norway	© Statens kartverk (Norwegian Mapping Authority)
Poland	© Główny Urząd Geodezji i Kartografii
Portugal	© Direção Geral do Território
Romania	© National Agency for Cadastre and Land Registration (NACLAR)
Serbia	© Republički geodetski zavod
Slovakia	© Úrad geodézie, kartografie a katastra Slovenskej republiky
Slovenia	© Geodetska uprava Republike Slovenije
Spain	© Instituto Geográfico Nacional
Svalbard and Jan Mayen	© Norwegian Polar Institute
Sweden	© Lantmäteriet
Switzerland	© swisstopo, Federal Office of Topography
Ukraine	© State Service of Ukraine for Geodesy, Cartography and Cadastre

EuroBoundaryMap is owned by all National Mapping and Cadastral Agencies (NMCAs) above and collectively represented by © EuroGeographics.

For publications the following partial copyright statement applies:

The way in which branding, copyright and trademarks should be dealt with is described in the License agreement.

	<p>This product includes data produced by European National Mapping and Cadastral Agencies</p> <p>© EuroGeographics.</p>
---	--

3 Specification scopes

3.1 Coverage and extent

EuroBoundaryMap provides a European geographic database for administrative and statistical regions for applications at 1:100 000 scale. This reference dataset covers Europe, is seamless and harmonized and continuously maintained by National Mapping and Cadastral Agencies of Europe. The data base includes:

- Geometry of all European administrative units from most detailed local level to the country level
- Names (Unicode-UTF8, ASCII versions and transliterations) and unique codes of all European administrative units on each national level based on the national nomenclatures and representing the national administrative hierarchy
- Names and unique codes for all administrative levels of Europe and the relation between them
- Linkage to corresponding LAU- and NUTS-codes for all local administrative units of the 27 EU countries
- Geometry, names and codes of each national administrative level and the derived national statistical regions for the 27 EU countries
- Attributes allowing to distinguish between land and water parts of administrative units

The definition of administrative boundaries with regards to sea and inland waters differs from country to country. In some countries the administrative areas extend into the sea. In some cases, the sea boundary is not defined or is defined to a different precision than the other administrative boundaries. The TAA (type of administrative area) attribute has been introduced to enable the users to distinguish between and select water and land parts of administrative units.

EuroBoundaryMap reference data is delivered as individual country files as well as a seamless and consistent full Europe database. The term consistent refers to the contents, to the structure, to geo-referencing, and time referencing of the data. The term seamless means that there are no gaps or overlaps between polygons initially derived from different sources.

3.2 Level description

The hierarchy level (MD_ScopeCode) of EuroBoundaryMap product is 005 (see B.5.2.5 of ISO 19115 and EuroBoundaryMap 2024 Metadata). Metadata is provided for the EBM 2024 full Europe product as well as for each national contribution.

4 Data product identification

4.1 Title and purpose

The title of the specified data product (version) is EuroBoundaryMap 2024 (EBM 2024).

EuroBoundaryMap provides a European geographic database for administrative and statistical regions that will be maintained at the source level by the National Mapping and Cadastral Agencies (NMCAs). EuroGeographics provides harmonized access conditions for this geographic information within the framework of EuroGeographics. EBM (1:100 000) offers the combined strength of detailed European administrative units and the linkage to corresponding LAU- and NUTS-codes.

Especially this connection to the NUTS codes and to the national (statistical) LAU-codes for every individual administrative unit at local level is a market oriented and user specific enhancement of EuroBoundaryMap. The EuroBoundaryMap reference data is strong in applications like referencing statistical cross border data, linking (geo-) marketing and market analysis, asset management, geo-referencing demographic analysis, thematic planning and many others.

The main benefits are:

- Sources are official, updated national administrative data
- Seamless database with GIS ready geometry
- Unique data model implemented for all countries
- Linkage to the NUTS codes as published and maintained by Eurostat
- Metadata available for all national contributions
- Maintenance and technical support assured
- Single licensing framework for incorporated countries

4.2 Geographic description

EBM covers all 27 EU countries, 5 EU candidate countries, all 4 EFTA countries and 7 other European countries. The geographic extent of EuroBoundaryMap 2024 can be split into five geographic bounding boxes:

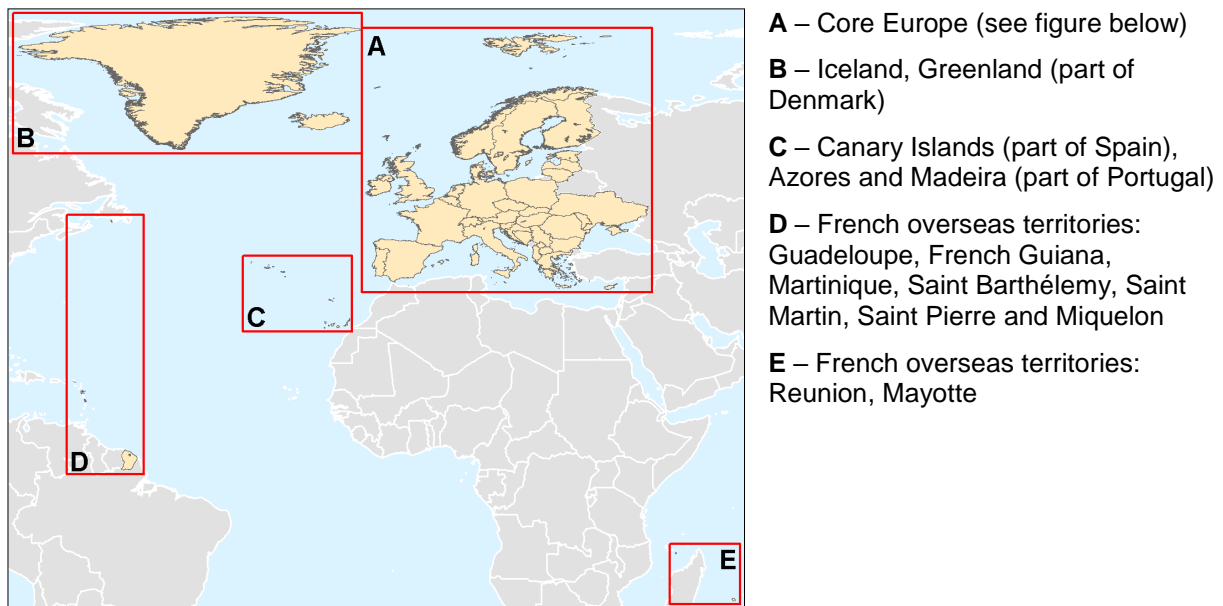


Figure 1 – Geographic extent of EBM (overview)



Albania, Austria, Belgium, Bosnia and Herzegovina, Bulgaria, Croatia, Cyprus, Czech Republic, Denmark (including Faroe Islands), Estonia, Finland, France (including Monaco), Germany, Greece, Hungary, Ireland, Italy (including San Marino and Vatican), Kosovo, Latvia, Lithuania, Luxembourg, Malta, Moldova, The Netherlands, North Macedonia, Norway and the arctic region of Svalbard and Jan Mayen, Poland, Portugal, Romania, Serbia, Slovakia, Slovenia, Spain (including Andorra and Gibraltar), Sweden, Switzerland (including Liechtenstein), United Kingdom (Great Britain and Northern Ireland), Ukraine.

The extent of some countries includes the territorial sea areas (displayed dark blue in the figure).

Figure 2 – Geographic extent of EBM (core Europe)

Additionally, EBM 2024 includes placeholders for potential EBM countries and territories: Armenia, Azerbaijan, Belarus, Georgia, Guernsey, Isle of Man, Jersey, Montenegro, Russia, Sint Maarten and Türkiye. The outlines of these countries and territories have been adopted from freely available small-scale data.

4.3 Spatial resolution

The EuroBoundaryMap 2024 product provides the geometry, names and codes for each administrative unit of all national administrative hierarchies in Europe, i.e. data from the most detailed local to the country level.

For processing of the data the following tolerances were applied:

- Minimum distance separating all nodes and vertices of all lines (weed and fuzzy tolerance) is 5 meters. Coordinates of nodes or vertices within 5 m are considered equal.
- Minimum length of linear features is 30 meters.
- Minimum size of polygon features is in general 0.25 ha.

5 Data content and structure

5.1 Basic notions

5.1.1 Terminology

The terminology used for EBM has been established over the lifetime of the EBM product. It is based on the conventions of geographic information systems. The following table lists a number of common synonyms and alias covering also the INSPIRE stereotypes.

Type	Description	Alias
Feature	Geographic entity related in some way to the Earth's surface.	object
Geometry type	Features may be either of Point, Line or Area type.	feature class type, area - polygon
Single part / multipart	Single part features consist of only one geometrical primitive. Multipart features are a collection of geometrical primitives of unique geometry type (applied only for the area features of Administrative Units and Statistical Units).	
Feature class	Set of features with the same definition. All features share a homogeneous set of attributes.	featureType, data layer
Related table	Structured list of non-spatial information related to features. Related tables may contain additional attributive information or information to define relationships.	dataType, tabular data
Domain	List of legal values of an attribute.	codeList, enumeration
Relationship	Relationships define the associations between objects in one class (feature class or related table) and objects in another based on identifiers.	association, relation
Feature Dataset	Collection of feature classes.	thematic layer, package

5.1.2 Core feature attribution

Each feature class will be composed of two basic attributes defined by INSPIRE:

Attribute: inspireId		
Definition:	External identifier of the spatial object	
Description:	An external object identifier is a unique object identifier published by the responsible body, which may be used by external applications to reference the spatial object. The identifier is an identifier of the spatial object, not an identifier of the real-world phenomenon.	
Value type:	Identifier (text, 80 characters)	
Value example:	_EG.EBM:AU3.EE670213	Identifier of an Estonian object in feature class <i>AdministrativeUnit_3</i>
Attribute: beginLifespanVersion		
Definition:	Date at which this version of the spatial object was inserted or changed in the spatial data set	
Value type:	Date	
Value example:	20.03.2013	Date at which an object was inserted in a feature class.

The INSPIRE attribute *endLifespanVersion* is not used, because EBM doesn't contain outdated objects.

Each feature class and related table contains the following basic EBM attribute:

Attribute: ICC		
Definition:	Country code of EuroGeographics (see 5.3.2.6 Country Codes)	
Description:	Country code of the country on which's territory the feature is located. Area features: In dispute areas claimed by two countries store the country code of both neighbouring countries in alphabetical order delimited by #. Line features: International boundaries store the country code of both neighbouring countries in alphabetical order delimited by #. Table EBM_CHR: Codes of those countries where the language is used in alphabetical order delimited by #.	
Value type:	ICC	
Value examples:	FI	Finland
	HR#RS	In dispute area claimed by Croatia and Serbia
	FI#SE	International boundary between Finland and Sweden

5.1.3 Missing attribute values

If feature attributes are not present in the dataset (as indicated in the following cases), the attribute shall receive the void characteristic **Unknown**:

- It is not possible to determine the value of an attribute for an object.
- The attribute information exists but the data producer doesn't have this attribute information and has left the attribute field empty.
- Objects for which the attribute values do not apply. For example: if the geographical name of an administrative unit is unknown, then a transliteration to ASCII and the language code is not applicable.

Depending on the attribute type, the following attribute values are used for describing missing attribution:

Attribute type	Unknown
Text	UNK
Integer, coded	-32768
Integer, actual value	-32768

The Feature Catalogue lists the allowed void characteristics for each attribute.

5.2 Data model

5.2.1 Narrative description

EBM data model includes two main themes (feature datasets): *Administrative Units* and *Statistical Units*. All feature classes within both themes can be derived from the basic geometry stored in feature class *EBM_A*. The administrative areas in *EBM_A* are the basic components on which administrative units of all hierarchical levels, as well as all statistical layers are composed. Administrative areas cover the whole territory of a country and distinguish between land and water parts.

The main feature class of theme *Administrative Units* are *AdministrativeUnit_x* (up to 6 layers) and *AdministrativeBoundary*. *AdministrativeUnit_x* includes core attribution. Detailed attributive information can be joined by the related tables *EBM_NAM* (names of administrative units), *EBM_ISN* (designations of administrative hierarchical levels) and the additional tables *EBM_CHR* and *EBM_coAdministered*. Feature class *ResidenceOfAuthority* contains the administrative centres of all administrative levels.

Theme *Statistical Units* contains territorial units for statistics defined by the National Statistical Institute and Eurostat: feature classes *LAU* and *NUTS_x*. The link between the basic geometry in *EBM_A* and the statistical layers is included in table *EBM_NUTS*.

5.2.2 UML model

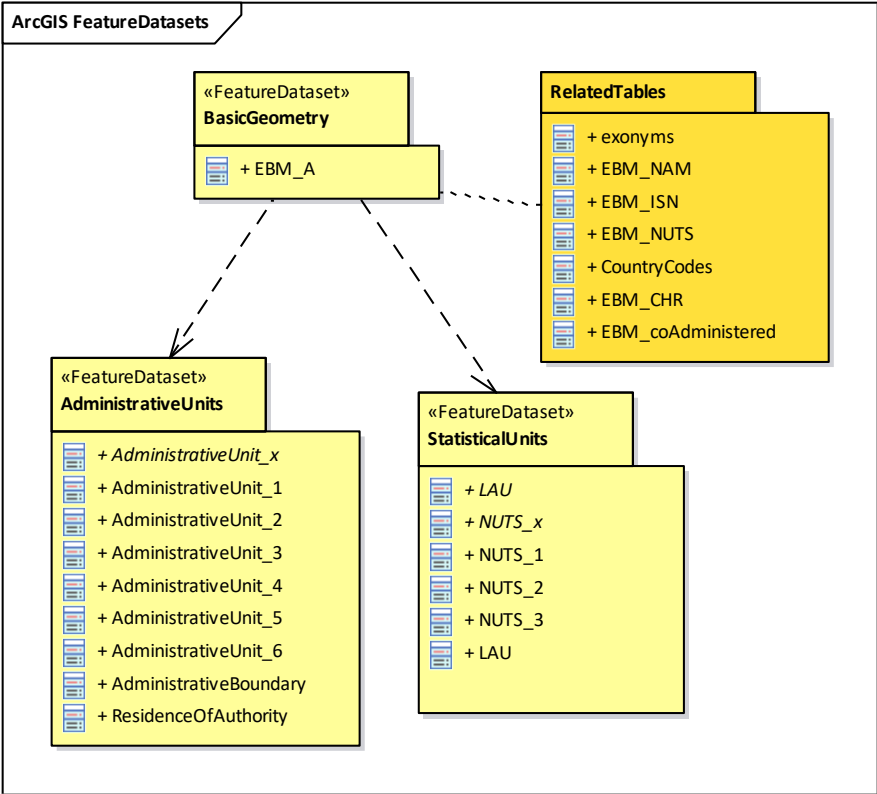


Figure 3 – EBM Feature Datasets (packages)

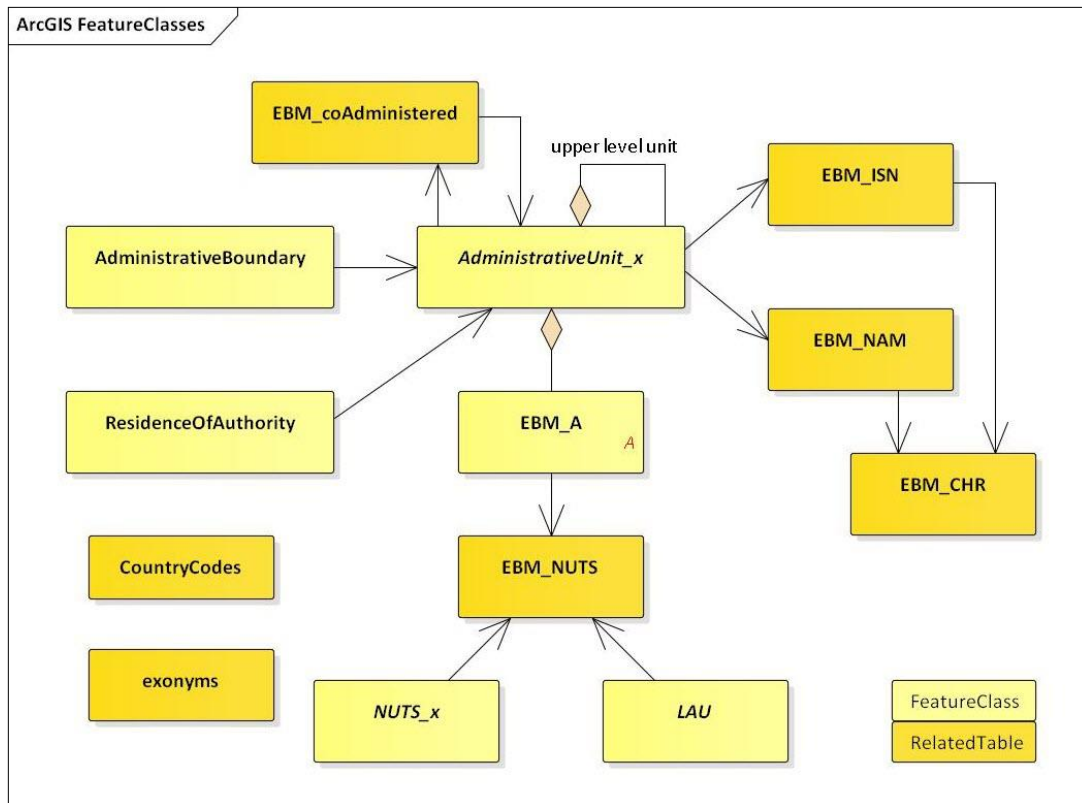


Figure 4 – Overview of the EBM data model

See also Annex C: Detailed EBM data model

5.2.3 INSPIRE compliancy

The feature classes *AdministrativeBoundary*, *AdministrativeUnit_x*, *ResidenceOfAuthority* and *NUTS_x* are compliant with the INSPIRE data specification on Administrative Units v3.1. The INSPIRE feature type *Condominium* is not relevant for EBM.

The nomenclature used for the EBM attributes is based on the DIGEST FACC (Digital Geographic Information Exchange Standard – Feature Attribute Coding Catalogue). All attribute concepts are matching the INSPIRE concepts.

5.2.4 Differences between administrative units and statistical regions

The Nomenclature of Territorial Units for Statistics (NUTS) was established in the framework of Commission Regulations (EU): 2019/1755 on NUTS codes, released on 8 August 2019 (**NUTS 2021**).

A particularly important goal of the regulation is to manage the inevitable process of change in the administrative structures of member states in the smoothest possible way, so as to minimise the impact of such changes on the availability and comparability of regional statistics. The NUTS nomenclature serves as a reference:

- For the collection, development and harmonization of Community regional statistics
- For the socio-economic analyses of the regions
- For the framing of Community regional policies for instance for the purposes of appraisal of eligibility for aid from the Structural Funds

However, not for all EU countries a complete conformance can be found between the NUTS1, NUTS2 and NUTS3 levels and corresponding national administrative hierarchical levels. Often the NUTS classification differs from the national administrative hierarchy, for example Austria:

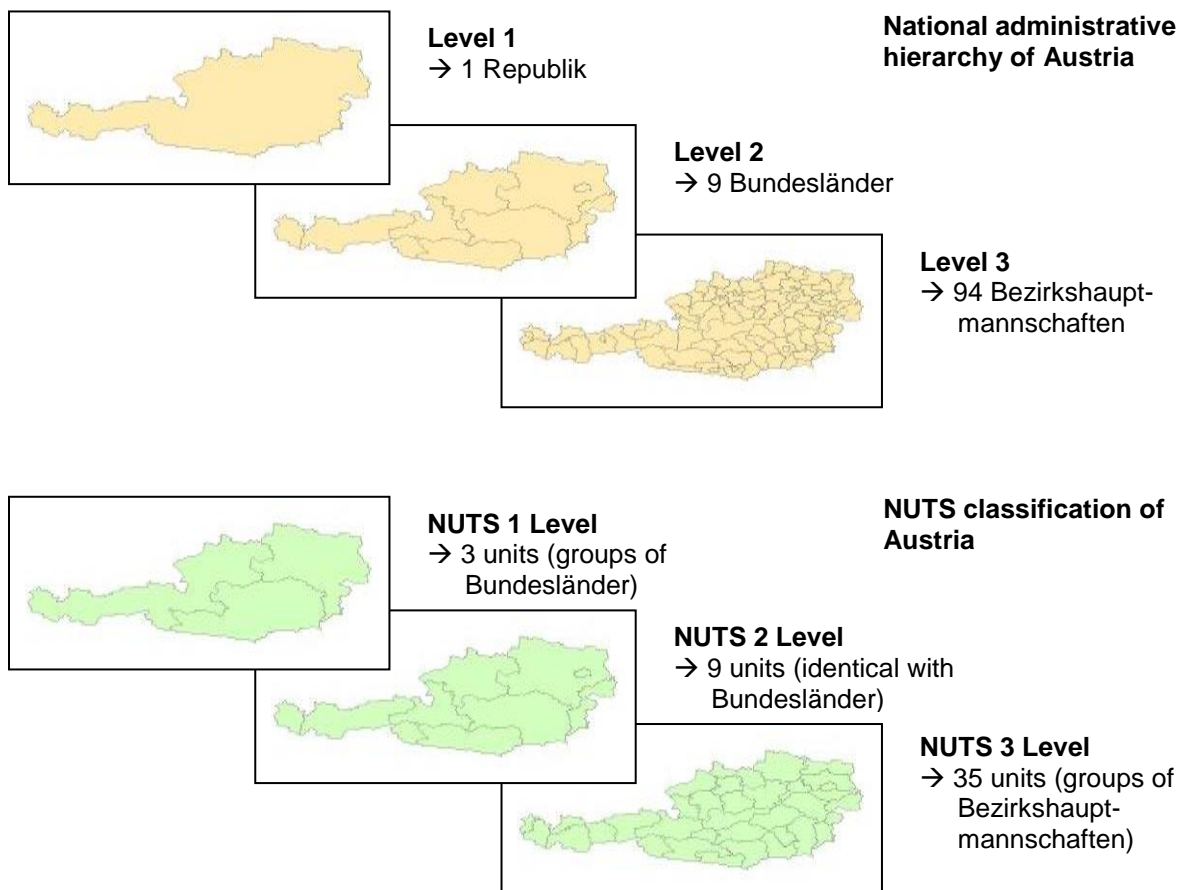


Figure 5 – Differences between administrative units and statistical regions

Local Administrative Units (LAU), the basic national entities for statistics, are defined by the National Statistical Institutes. In general, LAU level refers to the lowest national administrative. For some countries with rather large basic administrative entities (communes or municipalities), LAU refers to units below the lowest national administrative, e.g. parishes or electoral divisions.

LAU level is defined only for those countries where a comparable administrative level is defined in the national administrative hierarchy.

See: <https://ec.europa.eu/eurostat/en/web/nuts/national-structures>

5.2.5 Distinction between land and water areas

The status and administration of coastal water and main inland water bodies varies from country to country. In general, coastal water claimed as national territory can be provided with EBM if it is compliant with the United Nations Convention on the Law of the Sea (UNCLOS). Territorial sea must not exceed 12 nautical miles. There are three options how territorial sea is handled in national EBM contributions:

- A: Territorial sea is split and administered by the administrative units on lowest level which are linked to the sea.
- B: Territorial sea is one area directly administered by the national government.
- C: Territorial sea is not included in EBM.

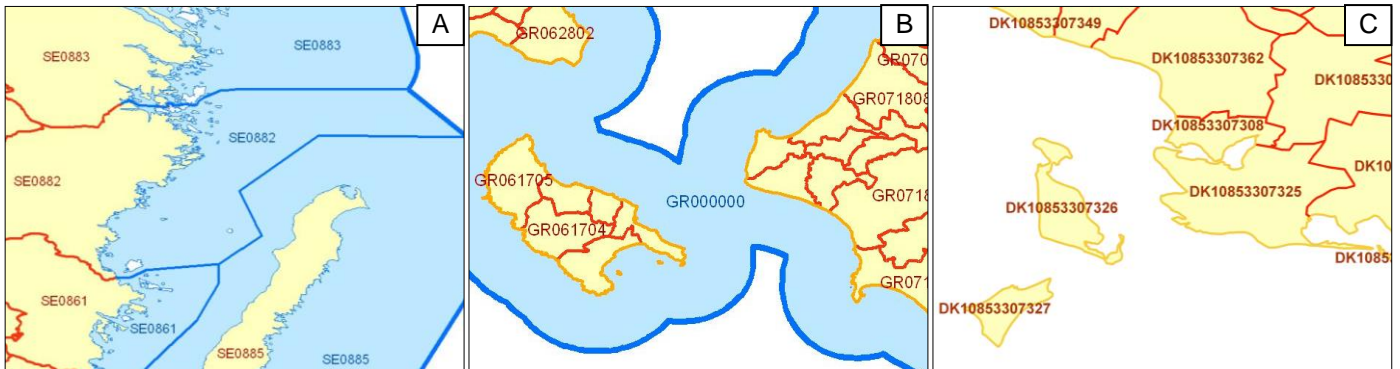


Figure 6 – Different options for territorial sea in EBM

For inland water areas, e.g. lakes and major estuaries, there are two options:

- For all countries where the administrative units are derived from national cadastre, inland water areas are usually not part of the administrative units on lowest level. In this case, lakes are created as units with special status to get a complete national coverage for EBM.
- In most countries, inland water areas are part of the administrative units. In this case, the administrative units are intersected with shape of the major lakes larger 400 km² to distinguish between the land and water part of the administrative units.

Taking into account the variety of national definitions across Europe, all administrative units in EBM are provided with an explicit attribute TAA, allowing the distinction between land and water areas. This approach provides the possibility to meet different user demands:

- For users interested in the core landmass of administrative units → Delete all water areas (TAA=5 or TAA=7).
- For users interested in the landmass of administrative units without coastal water → Delete all coastal water (TAA=5). Merge inland water areas to land areas, for instance by deleting attribute TAA and dissolving all areas.
- For users interested in the real shape of administrative units as defined by the national authorities → Merge all water areas to land areas, for instance by deleting attribute TAA and dissolving all areas.

Statistical units do not include any coastal water areas, as NUTS regions are defined only for the main territory of a country without territorial sea. Major inland water areas are handled similar to the solution for administrative units.

5.3 Feature catalogue

5.3.1 Feature classes

5.3.1.1 Administrative areas

EBM_A		Alias: AdministrativeArea
Definition:	Area controlled by an administrative authority; basic component of administrative units	
Description:	<p>Administrative areas are the basic components on which administrative units of all hierarchical levels are composed (see 5.3.1.2).</p> <p>Administrative areas cover the whole territory of a country. For most countries, this feature class is equivalent with the administrative units on lowest level. Each administrative unit on lowest level consists of one main area and occasionally of branch areas.</p> <p>Administrative areas distinguish between land and water parts, see 5.2.5.</p> <p>Minimum size for islands (branch areas surrounded by TAA=5 or TAA=7 or no TAA) is 0.25 ha.</p>	
Geometry type:	Area, single part	
Attribute: SHN		
Definition:	Unique identifier for all European administrative units	
Description:	<p>The SHN code indicates the administrative unit to which the area belongs. SHN is a strictly hierarchically built identifier for all administrative units on each administrative level. In general, SHN corresponds to the national administrative code. SHN starts with the ISO 3166 country code (ICC).</p> <p>For more information about the national structure of the SHN code refer to Annex A: Country codes and the national metadata (lineage file).</p>	
Value type:	Identifier (text, 14 characters)	
Value example:	FI619698	Finnish administrative unit <i>Rovaniemi</i>
Attribute: TAA		
Definition:	Type of the administrative area	
Value type:	Domain: TAA	
Values:	1	Main area
	3	Branch area
	4	Special area
	5	Coastal water
	7	Inland water
	8	In dispute area

5.3.1.2 Administrative units

AdministrativeUnit_x		x = {1,2,3,4,5,6}
Definition:	Unit of administration where a national authority has and/or exercises jurisdictional rights, for local, regional and national governance	
Description:	<p>This feature type comprises administrative units of all national hierarchical levels from lowest level up to country level. The data is stored in up to 6 feature classes, depending on the hierarchical level.</p> <p>Administrative units are composed of administrative areas (see 5.3.1.1).</p> <p>Some lower hierarchical levels may not cover the whole extend of a country, even the lowest national level. The reason is that some parts of a country are not subdivided into all lower hierarchical levels.</p>	
Geometry type:	Area, multipart	
Attribute: SHN		
Definition:	Unique identifier for all European administrative units	
Description:	see EBM_A	
Value type:	Identifier (text, 14 characters)	
Value example:	FI619698	Finnish administrative unit <i>Rovaniemi</i>
Attribute: ISN		
Definition:	Unique structure identifier for all European administrative hierarchical levels	
Value type:	Identifier (integer)	
Value example:	4904	Finnish administrative hierarchical level <i>Kunta / Kommun</i>
Attribute: NAMN		
Definition:	Geographical (official national) name of the administrative unit given in national characters (Unicode-UTF8)	
Description:	In case of more than one official language the names are delimited by #, starting with the primary official name.	
Value type:	Text, 80 characters	
Value examples:	Яздач	Bulgarian administrative unit
	Turku#Åbo	Finnish administrative unit
	UNK	Unknown
Attribute: DESN		
Definition:	Designation of the national administrative hierarchy level given in national characters (Unicode-UTF8)	
Description:	In case of more than one official language the designations are delimited by #.	
Value type:	Text, 80 characters	
Value examples:	Землище	Bulgarian designation
	Kunta#Kommun	Finnish designation
Attribute: TAA		
Definition:	Type of the administrative area	
Value type:	Domain: TAA	
Value example:	2	Land area
	4	Special area
	5	Coastal water
	7	Inland water
	8	In dispute area

5.3.1.3 Administrative boundaries

AdministrativeBoundary		
Definition:	Line of demarcation between administrative areas	
Description:	Basically, administrative boundaries are demarcations outlining administrative units. This feature class also includes lines needed to distinguish between land and water areas of an administrative unit (coastlines or shorelines).	
Geometry type:	Line, single part	
Attribute: ABID		
Definition:	Unique identifier for all administrative boundaries in EBM	
Description:	ABID refers to the administrative units demarcated by the boundary. The ABID code is composed of the SHN codes (in alphabetical order) of the neighbouring administrative units on lowest level.	
Value type:	Identifier (text, 30 characters)	
Value example:	FI619047#SE2584	Boundary between the lowest level units <i>Enontekiö</i> (SHN=FI619047) and <i>Kiruna</i> (SHN=SE2584)
	UNK	Unknown (for MOL=2 or MOL=3)
Attribute: USE		
Definition:	Administrative hierarchy level of the boundary	
Description:	Upmost hierarchical level of the boundary is given.	
Value type:	Domain: USE	
Values:	1	1 st order (country level)
	2	2 nd order
	3	3 rd order
	4	4 th order
	5	5 th order
	6	6 th order
	9	Technical line (for international demarcations which are not referred to as international boundaries or MOL=2 or MOL=3)
Attribute: BST		
Definition:	Legal status of the administrative boundary (boundary status type)	
Description:	This attribute is maintained mainly for international boundaries.	
Value type:	Domain: BST	
Values:	1	Definite
	2	Indefinite
	3	In dispute
	9	Technical line (for MOL=2 or MOL=3)
Attribute: MOL		
Definition:	Type of the administrative boundary (meaning of line)	
Value type:	Domain: MOL	
Values:	1	Boundary and coastline
	2	Coastline
	3	Fictitious line
	7	Boundary on land
	9	Boundary on water

5.3.1.4 Label points

This feature class is included on request of Eurostat as additional feature for labelling purposes.

EBM_P		Alias: LabelPoints
Definition:	Reference point of an administrative unit on lowest level	
Description:	This feature is meant for labelling purposes. Label points are located within the main area of the administrative units on lowest level.	
Geometry type:	Point	
Attribute: SHN		
Definition:	Unique identifier for all European administrative units	
Description:	see EBM_A	
Value type:	Identifier (text, 14 characters)	
Value example:	FI619698	Finnish administrative unit <i>Rovaniemi</i>

5.3.1.5 Residence of Authority

ResidenceOfAuthority													
Definition:	Centre for national or local administration												
Description:	This feature class contains the administrative centres (administrative seats) of all administrative levels. National capitals are mandatory. Regional and local administrative centres are optional.												
Geometry type:	Point												
Attribute: ROA													
Definition:	Identifier of the residence of authority												
Description:	Identifier <i>PopulatedPlaceID</i> will be used as defined and maintained by EuroRegionalMap.												
Value type:	Identifier (text, 38 characters)												
Value example:	N.FI.BUILTUP.000028 <i>PopulatedPlaceID</i> of the Finnish built-up area <i>Helsinki</i>												
Attribute: USE													
Definition:	Administrative hierarchy level												
Value type:	Domain: USE												
Values:	<table border="1"> <tr><td>1</td><td>1st order (country level)</td></tr> <tr><td>2</td><td>2nd order</td></tr> <tr><td>3</td><td>3rd order</td></tr> <tr><td>4</td><td>4th order</td></tr> <tr><td>5</td><td>5th order</td></tr> <tr><td>6</td><td>6th order</td></tr> </table>	1	1 st order (country level)	2	2 nd order	3	3 rd order	4	4 th order	5	5 th order	6	6 th order
1	1 st order (country level)												
2	2 nd order												
3	3 rd order												
4	4 th order												
5	5 th order												
6	6 th order												
Attribute: NAMN													
Definition:	Geographical (official national) name of the residence of authority given in national characters (Unicode-UTF8)												
Description:	In case of more than one official language the names are delimited by #, starting with the primary official name.												
Value type:	Text, 80 characters												
Value example:	Helsinki Finnish residence of authority												
Attribute: NAMA													
Definition:	Geographical name of the residence of authority (NAMN) converted to ASCII characters without diacritical characters.												
Value type:	Text, 80 characters												
Value example:	Helsinki ASCII conversion of the Finnish residence of authority <i>Helsinki</i>												
Attribute: NLN													
Definition:	ISO 639-2/B 3-char language code of the geographical name (NAMN)												
Description:	In case of more than one official language the codes are delimited by #.												
Value type:	Text, 19 characters												
Value example:	fin Finnish												

5.3.1.6 NUTS regions

NUTS_x		$x = \{1,2,3\}$
Definition:	Territorial unit for statistics defined in the framework of the Regulation (EU) No 2019/1755 of the European Parliament and of the Council of 8 August 2019.	
Description:	<p>NUTS regions are defined and published by Eurostat. The NUTS Regulation has been set up for EU countries, but it covers also EU candidate countries and EFTA countries.</p> <p>The NUTS Regulation subdivides the European countries into comparable statistical units, from small regions for specific diagnoses (NUTS 3) up to major socio-economic regions (NUTS 1).</p> <p>In most cases, NUTS regions refer to national administrative levels. For some countries, NUTS regions are defined independently from the national administrative hierarchy. The differences between administrative units and NUTS regions are explained in section 5.2.4.</p>	
Geometry type:	Area, multipart	
Attribute: NUTS_CODE		
Definition:	Unique code of the NUTS region as defined and published by Eurostat	
Value type:	Identifier (text, 5 characters)	
Value example:	F11A3	Finnish NUTS 3 region
Attribute: NUTS_LABEL		
Definition:	Name of the NUTS region as defined and published by Eurostat	
Value type:	Text, 80 characters	
Value example:	Lappi	Name of the Finnish NUTS 3 region <i>F11A3</i>
Attribute: TAA		
Definition:	Type of the administrative area	
Value type:	Domain: TAA	
Values:	2	Land area
	7	Inland water

5.3.1.7 LAU regions

LAU		
Definition:	Territorial unit for statistics defined by the National Statistical Institute	
Description:	<p>Local Administrative Units (LAU) are the basic national entities for statistics. They are defined by the National Statistical Institutes.</p> <p>In most cases, LAU regions are identical with national administrative levels: LAU is compliant with the lowest administrative level.</p> <p>There are some exceptions:</p> <ul style="list-style-type: none"> • In very special cases, National Statistical Institutes maintain LAU regions which refer to an outdated administrative hierarchy. <p>LAU regions in EBM are based on lists of LAU codes and names published by Eurostat.</p>	
Geometry type:	Area, multipart	
Attribute: LAU_CODE		
Definition:	National code of the LAU region as defined by National Statistical Institute and published by Eurostat	
Description:	For most countries LAU_CODE corresponds to the SHN code of the referring administrative unit.	
Value type:	Identifier (text, 14 characters)	
Value example:	698	Finnish LAU region, corresponds to SHN=FI619698 of referring administrative unit
Attribute: LAU_LABEL		
Definition:	Name of the LAU region as defined by National Statistical Institute and published by Eurostat	
Description:	For most countries LAU_LABEL is identical with the name of the referring administrative unit (NAMN).	
Value type:	Text, 80 characters	
Value example:	Rovaniemi	Name of the Finnish LAU region 698, name is identical with referring administrative unit
	UNK	Unknown
Attribute: TAA		
Definition:	Type of the administrative area	
Value type:	Domain: TAA	
Values:	2	Land area
	7	Inland water

5.3.2 Related Tables

5.3.2.1 Names of administrative units

EBM_NAM		Alias: AdministrativeUnit_name
Definition:	Names of administrative units	
Description:	All administrative units of all national hierarchical levels have a corresponding record in this table. The relation to the referring feature classes is established based on the SHN codes.	
Attribute: SHN		
Definition:	Unique identifier for all European administrative units	
Description:	see EBM_A	
Value type:	Identifier (text, 14 characters)	
Value example:	FI619698	Finnish administrative unit <i>Rovaniemi</i>
Attribute: USE		
Definition:	Administrative hierarchy level	
Value type:	Domain: USE	
Values:	1	1 st order (country level)
	2	2 nd order
	3	3 rd order
	4	4 th order
	5	5 th order
	6	6 th order
Attribute: ISN		
Definition:	Unique structure identifier for all European administrative hierarchical levels	
Value type:	Identifier (integer)	
Value example:	4904	Finnish administrative hierarchical level <i>Kunta / Kommun</i>
Attribute: NAMN		
Definition:	Geographical (official national) name of the administrative unit given in national characters (Unicode-UTF8)	
Description:	In case of more than one official language the names are delimited by #, starting with the primary official name.	
Value type:	Text, 80 characters	
Value examples:	Яздач	Bulgarian administrative unit
	Turku#Åbo	Finnish administrative unit
	UNK	Unknown
Attribute: NAMA		
Definition:	Geographical name of the administrative unit (NAMN) converted to ASCII characters without diacritical characters.	
Value type:	Text, 80 characters	
Value examples:	Yazdach	ASCII conversion of the Bulgarian administrative unit <i>Яздач</i>
	Turku#Abo	ASCII conversion of the Finnish administrative unit <i>Turku#Åbo</i>
	UNK	Unknown (for NAMN=UNK)
Attribute: NLN		
Definition:	ISO 639-2/B 3-char language code of the geographical name (NAMN)	
Description:	In case of more than one official language the codes are delimited by #.	
Value type:	Text, 19 characters	
Value examples:	bul	Bulgarian
	fin#swe	Primary name Finnish, secondary name Swedish
	UNK	Unknown (for NAMN=UNK)

EBM_NAM		Alias: AdministrativeUnit_name	
Attribute: SHNupper			
Definition:	SHN code of the upper level unit which administers the administrative unit		
Value type:	Identifier (text, 14 characters)		
Value examples:	FI619000	Finnish administrative unit <i>Rovaniemi</i> with SHN=FI619698 (4 th national level) is administered by the upper unit <i>Lappi</i> with SHN=FI619000 (3 rd national level)	
	UNK	Unknown (for administrative units on country level)	
Attribute: ROA			
Definition:	Identifier of the residence of authority		
Description:	Link to a point in feature class <i>ResidenceOfAuthority</i> where the administrative centres of this administrative unit is located. The linkage is established on the identifier <i>PopulatedPlaceID</i> as defined and maintained by EuroRegionalMap.		
Value type:	Identifier (text, 38 characters)		
Value examples:	N.FI.BUILTUP.000028	<i>PopulatedPlaceID</i> of the Finnish built-up area <i>Helsinki</i>	
	UNK	Unknown	
Attribute: PPL			
Definition:	Population		
Description:	The number of people within the administrative unit.		
Value type:	Integer		
Value examples:	178630	Population of the Finnish administrative unit <i>Turku#Åbo</i>	
	-32768	Unknown	
Attribute: ARA			
Definition:	Area in km ²		
Description:	The area size is calculated based on the objects in feature classes <i>AdministrativeUnit_x</i> excluding coastal waters, and rounded to a value with two decimal places.		
Value type:	Decimal		
Value example:	246.50	Area size of the Finnish administrative unit <i>Turku#Åbo</i>	
Attribute: effectiveDate			
Definition:	Official entry into force date of the administrative unit (timestamp)		
Description:	Effective date is attributed, at least, for administrative units changed after 01.01.2010.		
Value type:	Date		
Value example:	01.01.2012	New Dutch administrative unit <i>Hollands Kroon</i> entered into force on 01.01.2012, merging four former administrative units.	

5.3.2.2 Designations of administrative hierarchical levels

EBM_ISN		Alias: AdministrativeUnit_designation	
Definition:	Designation of administrative hierarchical levels		
Description:	All administrative units of all national hierarchical levels have a corresponding record in this table. The relation to the referring feature classes and tables is established based on the ISN codes.		
Attribute: ISN			
Definition:	Unique structure identifier for all European administrative hierarchical levels		
Value type:	Identifier (integer)		
Value example:	4904	Finnish administrative hierarchical level <i>Kunta / Kommun</i>	
Attribute: USE			
Definition:	Administrative hierarchy level		
Value type:	Domain: USE		
Values:	1	1 st order (country level)	
	2	2 nd order	
	3	3 rd order	
	4	4 th order	
	5	5 th order	
	6	6 th order	
Attribute: DESN			
Definition:	Designation of the national administrative hierarchy level given in national characters (Unicode-UTF8)		
Description:	In case of more than one official language the designations are delimited by #.		
Value type:	Text, 80 characters		
Value examples:	Землище	Bulgarian designation	
	Kunta#Kommun	Finnish designation	
Attribute: DESA			
Definition:	Designation of the national administrative hierarchy level (DESN) converted to ASCII characters without diacritical characters		
Value type:	Text, 80 characters		
Value examples:	Zemlishte	ASCII conversion of the Bulgarian designation <i>Землище</i>	
	Kunta#Kommun	ASCII conversion of the Finnish designation <i>Kunta#Kommun</i>	
Attribute: NLN			
Definition:	ISO 639-2/B 3-char language code of the designations (DESN)		
Description:	In case of more than one official language the codes are delimited by #.		
Value type:	Text, 19 characters		
Value examples:	bul	Bulgarian	
	fin#swe	Primary designation Finnish, secondary designation Swedish	
Attribute: SHNdigit			
Definition:	Number of digits of the SHN code which are significant for the hierarchical level		
Description:	SHN is a strictly hierarchical built identifier. SHNdigit identifies those digits of the SHN code (starting from first digit) which represent the SHN codes of the specified hierarchical level (USE). First two digits of the SHN code are significant for country level (identical with ICC code). SHNdigit of the lowest hierarchical level is identical with the total length of the SHN code. For more information about the national structure of the SHN code refer to the national metadata (lineage files).		
Value type:	Integer		
Value example:	5	First five digits of the SHN code are significant for Finnish hierarchical level <i>Maakunta / Landskap</i> (total length of Finnish SHN is 8 digits)	

EBM_ISN		Alias: AdministrativeUnit_designation	
Attribute: DES_ENG			
Definition:	Designation of the national administrative hierarchy level (DESN) translated into English		
Value type:	Text, 80 characters		
Value example:	Municipality	English translation of the Finnish designation <i>Kunta#Kommun</i>	
Attribute: SU			
Definition:	Statistical unit		
Description:	Indicates the statistical level to which the administrative level refers to. It is only attributed if the relation is biunique.		
Value type:	Domain: SU		
Values:	1	NUTS1	
	2	NUTS2	
	3	NUTS3	
	4	LAU	
	9	No relation to SU (No direct relation to specific statistical units; no LAU/NUTS level defined or no biunique relation)	

5.3.2.3 Relation to LAU and NUTS classification

EBM_NUTS		Alias: Relationship_NUTS	
Definition:	Relationship between the SHN codes of administrative units on lowest national administrative level and corresponding statistical codes		
Description:	<p>Statistical codes are LAU (maintained by the National Statistical Institutes) and NUTS codes published by Eurostat. The full linkage between administrative units and statistical codes is established only for EU countries.</p> <p>All administrative units of EU countries have a corresponding record in this table. Exceptions are all units where the relationship to the NUTS regulation is in discussion.</p>		
Attribute: SHN			
Definition:	Unique identifier for all European administrative units		
Description:	see EBM_A		
Value type:	Identifier (text, 14 characters)		
Value example:	FI619698	Finnish administrative unit <i>Rovaniemi</i>	
Attribute: LAU			
Definition:	National code of the LAU region as defined by National Statistical Institute and published by Eurostat		
Value type:	Identifier (text, 14 characters)		
Value examples:	191	Finnish LAU region	
	UNK	Unknown	
Attribute: NUTS3			
Definition:	Unique code of NUTS 3 region as defined and published by Eurostat		
Value type:	Identifier (text, 5 characters)		
Value examples:	F11A3	Finnish NUTS 3 region <i>Lappi</i>	
	UNK	Unknown	
Attribute: NUTS2			
Definition:	Unique code of NUTS 2 region as defined and published by Eurostat		
Value type:	Identifier (text, 5 characters)		
Value examples:	F11A	Finnish NUTS 2 region <i>Pohjois-Suomi</i>	
	UNK	Unknown	
Attribute: NUTS1			
Definition:	Unique code of NUTS 1 region as defined and published by Eurostat		
Value type:	Identifier (text, 5 characters)		
Value examples:	F11	Finnish NUTS 1 region <i>Manner-Suomi</i>	

5.3.2.4 Languages and character sets

EBM_CHR		Alias: Language
Definition:	Description of languages used in EBM	
Description:	This table stores the ISO code of the character set that can be used to read properly geographical names without using the Unicode character set. For non-Latin languages the transliteration scheme is given.	
Attribute: NLN		
Definition:	ISO 639-2/B 3-char language code	
Value type:	Text, 3 characters	
Value example:	bul	Bulgarian
Attribute: LNМ		
Definition:	Language name (in English)	
Value type:	Text, 50 characters	
Value example:	Bulgarian	
Attribute: ISC		
Definition:	ISO 8859 character set code	
Value type:	Domain: ISC	
Value example:	5	ISO 8859-5 (Cyrillic)
Attribute: TLS		
Definition:	Transliteration scheme	
Value type:	Text, 100 characters	
Value examples:	ISO 9	Transliteration scheme for Cyrillic languages
	UNK	Unknown (for all Latin languages)

5.3.2.5 Co-administered units

EBM_coAdministered	
Definition:	Relationship between administrative unit and its co-administering administrative units on the same hierarchical level
Description:	In a few countries there are special areas, which are shared between administrative units.
Attribute: SHN	
Definition:	Unique identifier for all European administrative units
Value type:	Identifier (text, 14 characters)
Value example:	CH21015391 Swiss administrative unit <i>Comunanza Medeglia/Cadenazzo</i> co-administered by other units on the same hierarchical level
Attribute: SHNco	
Definition:	Unique identifier of the co-administering administrative unit
Value type:	Identifier (text, 14 characters)
Value examples:	CH21015003 Swiss administrative unit <i>Cadenazzo</i> co-administering <i>Comunanza Medeglia/Cadenazzo</i>

5.3.2.6 Country Codes

CountryCodes		
Definition:	Country code combinations of EuroGeographics, ISO and EU.	
Description:	Within the EuroGeographics products, all countries have unique country codes (icc). In some cases these differ from the view of ISO and EU. There are also differences between ISO and EU. This table holds all combinations and one can join it by using the attributes "icc". (see Annex A: Country codes)	
Attribute: EuroGeographics_Country_Code		
Definition:	Country code of EuroGeographics	
Value type:	Identifier (text, 2 characters)	
Value example:	ND	Northern Ireland
Attribute: name_national		
Definition:	Country name in national characters	
Value type:	Identifier (text, 80 characters)	
Value examples:	Κύπρος	Endonym of Cyprus
Attribute: name_english		
Definition:	Long term of country name in English	
Value type:	Identifier (text, 80 characters)	
Value example:	Republic of Moldova	
Attribute: name_english_short		
Definition:	Short term of country name in English	
Value type:	Identifier (text, 80 characters)	
Value example:	Moldova	
Attribute: EU_Country_Code		
Definition:	Country code of European Commission	
Value type:	Identifier (text, 2 characters)	
Value example:	UK	Northern Ireland is located in United Kingdom
Attribute: ISO_Country_Code		
Definition:	Country code of ISO	
Value type:	Identifier (text, 2 characters)	
Value example:	GB	Northern Ireland is located in Great Britain

5.3.2.7 Exonyms

Exonyms		
Definition:	Name of spatial objects in various languages	
Description:	The exonyms are classified according to INSPIRE into four types (official, standardised, other, and historical), at which historical names are not included and only exonyms in common use in the respective language are part of the database.	
Attribute: inspireId		
Definition:	External identifier of the object and the link between the exonyms table and the spatial objects of EBM_A and ResidenceOfAuthority	
Value type:	Identifier (text, 80 characters)	
Value example:	_EG.EBM:AU3.EE670213	Identifier of an Estonian object in feature class <i>AdministrativeUnit_3</i>
Attribute: nativeness		
Definition:	One nativeness (values 'endonym' or 'exonym'), enabling to acknowledge if the name is the one that is/was used in the area where the feature is situated at the instant when the name is/was in use.	
Value type:	Identifier (text, 10 characters)	
Value examples:	endonym	
	exonym	
Attribute: language		
Definition:	ISO 639-2/B 3-char language code	
Value type:	Identifier (text, 3 characters)	
Value example:	bul	Bulgarian
Attribute: namestatus		
Definition:	One nameStatus (values 'official', 'standardised', 'historical' or 'other'), enabling to discern which credit should be given to the GeographicalName with respect to its standardisation and/or its topicality.	
Value type:	Identifier (text, 15 characters)	
Value example:	Official	
	Standardised	
	Historical	
	Other	
Attribute: text		
Definition:	Name of the geographical entity given in national characters (Unicode-UTF8) of the language	
Value type:	Identifier (text, 255 characters)	
Value example:	Laibach	German exonym for the city of Ljubljana
Attribute: script		
Definition:	Represents the script in which the geographical name is rendered	
Value type:	Identifier (text, 4 characters)	
Value example:	Latn	Latin script
	Cyrl	Cyrillic script
	Geor	Georgian script
	GreK	Greek script

5.3.3 Domains

TAA			
	Definition:	Type of the administrative area	
	Description:	Distinction between land and water, as well as between different types of administration	
	Value type:	Integer	
Value list:			
	1	Main area	valid only for feature class <i>EBM_A</i>
	2	Land area	not valid for feature class <i>EBM_A</i>
	3	Branch area	e.g. exclaves and islands; valid only for feature class <i>EBM_A</i>
	4	Special area	e.g. condominiums, forests, non-municipal areas; not valid for statistical units
	5	Coastal water	not valid for statistical units
	7	Inland water	
	8	In dispute area	not valid for statistical units

USE			
	Definition:	Administrative hierarchy level	
	Value type:	Integer	
Value list:			
	1	1 st order	country level
	2	2 nd order	
	3	3 rd order	
	4	4 th order	
	5	5 th order	
	6	6 th order	
	9	Technical line	valid only for feature class <i>AdministrativeBoundary</i> (for international demarcations which are not referred to as international boundaries or MOL=2 or MOL=3)

BST			
	Definition:	Legal status of the administrative boundary (boundary status type)	
	Value type:	Integer	
Value list:			
	1	Definite	
	2	Indefinite	
	3	In dispute	
	9	Technical line	used for coastlines without administrative meaning (MOL=2 or MOL=3)

MOL			
	Definition:	Type of the administrative boundary (meaning of line)	
	Description:	Indication if a boundary is based on a coastline	
	Value type:	Integer	
Value list:			
	1	Boundary and coastline	
	2	Coastline	without administrative meaning; used for lines between water area and land area of the same administrative unit
	3	Fictitious line	demarcation lines between coastal and inland water of the same administrative unit
	7	Boundary on land	
	9	Boundary on water	

ISC			
	Definition:	ISO 8859 character set code	
	Value type:	Integer	
Value list:			
	1	ISO 8859-1 (Latin 1)	
	2	ISO 8859-2 (Latin 2)	
	3	ISO 8859-3 (Latin 3)	
	4	ISO 8859-4 (Latin 4)	
	5	ISO 8859-5 (Cyrillic)	
	7	ISO 8859-7 (Greek)	
	9	ISO 8859-9 (Latin 5)	
	10	ISO 8859-10 (Latin 6)	
	15	ISO 8859-15 (Latin 9)	

SU			
	Definition:	Statistical unit	
	Description:	Indicates the statistical level to which the administrative level refers to. It is only attributed if the relation is biunique.	
	Value type:	Integer	
Value list:			
	1	NUTS1	
	2	NUTS2	
	3	NUTS3	
	5	LAU	
	9	No relation to SU	No relation to SU (No direct relation to specific statistical units; no LAU/NUTS level defined or no biunique relation)

5.3.4 Relationships

The EBM data model contains a number of relationships between classes, see

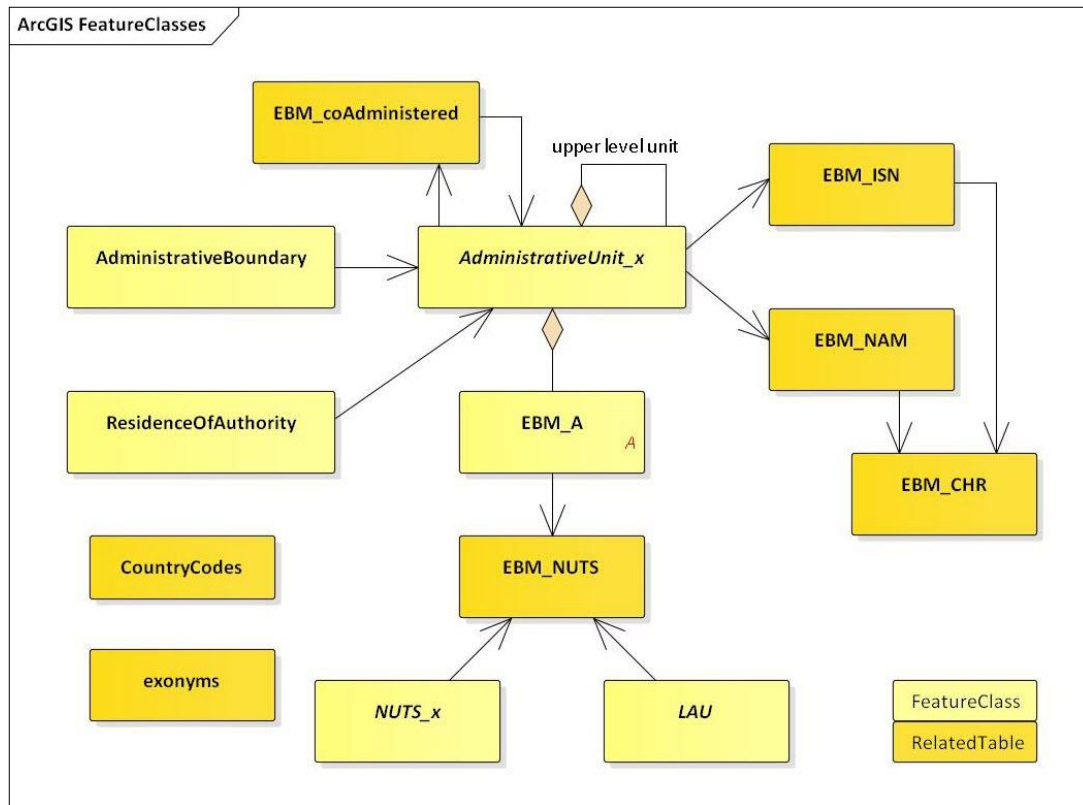


Figure 7 – Relationships between classes

Relationships define the associations between objects in one class (feature class or related table) and objects in another based on identifiers. The following table provides an overview of the main EBM relationships.

Origin class		Destination class		Cardinality	Comment
Class name	Identifier	Class name	Identifier		
AdministrativeBoundary	ABID	AdministrativeUnit_x	SHN	1..* : 1..2 (1 : 2)	has to be implemented with a look-up table
AdministrativeUnit_x	SHN	AdministrativeUnit_y (y < x)	SHN	0..* : 0..1 (* : 1)	has to be implemented with table EBM_NAM (SHN to SHNupper)
AdministrativeUnit_x	SHN	AdministrativeUnit_x	SHN	0..1 : 0..* (1 : *)	has to be implemented with table EBM_coAdministered
AdministrativeUnit_x	SHN	EBM_NAM	SHN	1 : 1	
AdministrativeUnit_x	ISN	EBM_ISN	ISN	1..* : 1	
ResidenceOfAuthority	ROA	AdministrativeUnit_x	SHN	0..1 : 1..*	has to be implemented with table EBM_NAM
EBM_A	SHN	NUTS_x	NUTS_CODE	1..* : 0..*	has to be implemented with table EBM_NUTS
EBM_A	SHN	LAU	LAU_CODE	1..1 : 0..1	

It has to be distinguished between two types of relationships:

- Simple: Relationship is based on one identifier which is included in origin and destination class.
- Complex: Relationship is based on identifiers which are different in origin and destination class. A look-up table has to be used in this case to establish the relationship.

By default, the EBM data product is provided without the implementation of the relationships. The main reason is the amount of possible relationships which may overload the EBM product. Further, relationships are maintained only by specific data formats.

6 Reference systems

6.1 Spatial reference system

EuroBoundaryMap data is stored in two-dimensional geographical coordinates, degrees (longitude, latitude) with decimal fraction. The spatial reference system is ETRS89 (WGS84) with ellipsoid GRS80. Difference between ETRS89 and WGS84 coordinate systems is negligible. ETRS89 is defined for the Eurasian Plate. Although EBM contains data outside this plate, the probable deviations are not of importance for the EBM reference scale 1:100 000.

EuroBoundaryMap is provided without a specific map projection. If required, it is recommended to apply one of the European map projections proposed by INSPIRE:

- Lambert Azimuthal Equal Area projection, see <https://www.opengis.net/def/crs/EPSSG/0/3035>
- Lambert Conformal Conic projection, see <https://www.opengis.net/def/crs/EPSSG/0/3034>

The positional accuracy describes how the coordinates of the feature agree with their real-world values. The degree of accuracy depends first of all on the positional accuracy of the source dataset, but also on errors due to conversion processes or errors due to the manipulation processes. More detailed information is included in the metadata for each country.

6.2 Temporal reference system

Following ISO 19108, the Gregorian calendar is used as temporal reference system for the EuroBoundaryMap 2024 product.

7 Data quality

Information on the quality of geographic/administrative/statistical data allows a data producer or vendor to validate how well a dataset meets the criteria set forth in its product specification and assists a data user in determining a product's ability to satisfy the requirements for their particular application.

The ISO standard 19157 establishes the principles for describing the quality of geographic data and specifies components for reporting quality information.

The EuroBoundaryMap database is compiled from national administrative datasets provided by National Mapping and Cadastral Agencies (NMCA). The source data is of the best available quality which is described in more detail in the provided metadata country by country.

The data contributions were transformed into a uniform structure, were line-filtered (if necessary) to a uniform resolution, were edge matched at international boundaries and finally the quality was checked with regard to the defined specification. BKG, as the project coordinator of EuroGeographics EuroBoundaryMap product, also maintains an internal documentation on the whole production process for each version (date of delivery, results of pre-processing, validation reports and error management). BKG carried out a three-stage quality check procedure:

- BKG evaluated that the delivered national contributions are consistent with the required specification
- BKG developed and implemented routines to check the quality of the final database
- BKG sent the harmonized national contributions to each NMCA for official quality check and asked for confirmation

The result of the quality checking is listed in the additional document ***EBM_2024_QualityReport.pdf***. This document describes the following main quality elements (according to ISO 19157):

- Completeness
- Temporal quality
- Positional accuracy
- Logical consistency
- Thematic accuracy

8 Data product delivery

The EuroBoundaryMap 2024 product will be provided via secured URL as standard in ArcGIS File Geodatabase format, but other formats can be delivered on request. A full Europe version, but also specific regional groups of countries are offered. For further details please see:

<https://eurogeographics.org/maps-for-europe/licensing/>

EuroGeographics and the National Mapping and Cadastral Agencies contributing to this database have made every effort to ensure that data supplied are free from errors and omissions. We will remedy, as soon as reasonably practicable, errors and omissions notified to EuroGeographics or National Mapping and Cadastral Agencies in writing.

Neither EuroGeographics nor the National Mapping and Cadastral Agencies will be liable to the customer or any other party for any loss, damage, inconvenience or expense resulting from the use of, or reliance upon, the data.

9 Metadata

The metadata files are in accordance with the ISO/DIS 19115 standard. All core metadata elements defined in the standard and additional ones are included. The metadata files are also compliant with the INSPIRE Metadata Implementing Rules.

EBM metadata files are available for two levels: for the full Europe product as well as for the national datasets.

The general EBM metadata for the full Europe database consist:

- ***EBM_2024_Metadata.xml*** – ISO and INSPIRE compliant XML format

The national metadata consists of two files (starting with the ISO 3166 country code):

- ***XX_EBM_2024_Metadata.xml*** – ISO and INSPIRE compliant XML format
- ***XX_EBM_2024_Lineage.pdf*** – additional information that cannot be classified in the ISO metadata format

Annex A: Country codes

ICC has been defined according to ISO 3166, exceptions are described.

Dataset	Included Countries				Comment	Structure of SHN code
	ICC	EU	ISO	Name		
Albania	AL	AL	AL	Albania		AL
Austria	AT	AT	AT	Austria		AT
Belgium	BE	BE	BE	Belgium		BE
Bosnia and Herzegovina	BA	BA	BA	Bosnia and Herzegovina		BA
Bulgaria	BG	BG	BG	Bulgaria		BG
Croatia	HR	HR	HR	Croatia		HR
Cyprus	CY	CY	CY	Cyprus		CY
Czechia	CZ	CZ	CZ	Czech Republic		CZ
Denmark	DK	DK	DK	Denmark		DK
	GL		GL	Greenland		GL
	FO		FO	Faroe Islands		FO
Estonia	EE	EE	EE	Estonia		EE
Finland	FI	FI	FI	Finland		FI
France	FR	FR	FR	France		FR
	MC		MC	Monaco		MC
	GP	FR	GP	Guadeloupe	Overseas departments (DOM) belonging to the European Union	xx
	GF	FR	GF	French Guiana		
	MQ	FR	MQ	Martinique		
	RE	FR	RE	Réunion		
	YT	FR	YT	Mayotte		
	MF	FR	MF	Saint Martin	Overseas collectivities (COM) belonging to the European Union	xx
	BL		BL	Saint Barthélemy	Overseas collectivities (COM) not part of the European Union	
PM		PM	Saint Pierre and Miquelon			
Germany	DE	DE	DE	Germany		DE
Greece	GR	EL	GR	Greece		GR
Hungary	HU	HU	HU	Hungary		HU
Iceland	IS	IS	IS	Iceland		IS
Ireland	IE	IE	IE	Ireland		IE
Italy	IT	IT	IT	Italy		IT
	SM		SM	San Marino		xx
	VA		VA	Vatican City State		

Kosovo	KS	XK		Kosovo	Not compliant with ISO 3166 (not yet defined)	KS
Latvia	LV	LV	LV	Latvia		LV
Lithuania	LT	LT	LT	Lithuania		LT
Luxembourg	LU	LU	LU	Luxembourg		LU
North Macedonia	MK	MK	MK	Republic of North Macedonia		MK
Malta	MT	MT	MT	Malta		MT
Moldova	MD		MD	Republic of Moldova		MD
Netherlands	NL	NL	NL	Netherlands		NL
Norway	NO	NO	NO	Norway		NO
	SJ		SJ	Svalbard and Jan Mayen		SJ
Poland	PL	PL	PL	Poland		PL
Portugal	PT	PT	PT	Portugal		PT
Romania	RO	RO	RO	Romania		RO
Serbia	RS	RS	RS	Serbia		RS
Slovakia	SK	SK	SK	Slovakia		SK
Slovenia	SI	SI	SI	Slovenia		SI
Spain	ES	ES	ES	Spain		ES
	AD		AD	Andorra		xx
	GI		GI	Gibraltar		xx
Sweden	SE	SE	SE	Sweden		SE
Switzerland	CH	CH	CH	Switzerland		CH
	LI	LI	LI	Liechtenstein		LI
United Kingdom	GB	UK	GB	Great Britain		GB
	ND	UK	GB	Northern Ireland	Not compliant with ISO 3166	GBN
Ukraine	UA		UA	Ukraine		UA

Additionally, EBM 2023 includes placeholders for potential EBM countries. For each of these countries or territories, the shape is included in feature class AdministrativeUnit_1 (adopted from freely available small-scale data), but there are no administrative subdivisions below country level.

Potential Countries			
ICC	EU	ISO	Name
AM		AM	Armenia
AZ		AZ	Azerbaijan
BY		BY	Belarus
GE		GE	Georgia
GG		GG	Guernsey
IM		IM	Isle of Man
JE		JE	Jersey
ME	ME	ME	Montenegro
RU		RU	Russia
SX		SX	Sint Maarten
TR	TR	TR	Türkiye

Annex B: Language codes

NLN has been defined according to ISO 639-2/B, exceptions are described.

NLN	Language	Comment
alb	Albanian	
arm	Armenian	
aze	Azerbaijani	
baq	Basque	
bel	Belarusian	
bos	Bosnian	
bul	Bulgarian	
cat	Catalan; Valencian	
cnr	Montenegrin	
cze	Czech	
dan	Danish	
dsb	Lower Sorbian	
dut	Dutch; Flemish	
eng	English	
est	Estonian	
fao	Faroese	
fin	Finnish	
fkv	Kven Finnish	
fre	French	
frr	Northern Frisian	
fry	Western Frisian	
geo	Georgian	
ger	German	
gla	Gaelic; Scottish Gaelic	
gle	Irish	
glg	Galician	
glv	Manx	
gre	Greek, Modern (1453-)	
hrv	Croatian	
hsb	Upper Sorbian	
hun	Hungarian	
ice	Icelandic	
ita	Italian	
kal	Kalaallisut; Greenlandic	
lat	Latin	
lav	Latvian	
lit	Lithuanian	
ltz	Luxembourgish; Letzeburgesch	
mkd	Macedonian	This code, which is compliant with ISO 639-2/T, is officially used in North Macedonia. The ISO 639-2/B code is mac.
mlt	Maltese	
nor	Norwegian	

pol	Polish	
por	Portuguese	
roh	Romansh	
rum	Romanian; Moldavian; Moldovan	
rus	Russian	
slo	Slovak	
slv	Slovenian	
sma	Southern Sami	
sme	Northern Sami	
smi	Sami languages	
smj	Lule Sami	
spa	Spanish; Castilian	
srp	Serbian	
stq	Saterland Frisian	
swe	Swedish	
tur	Turkish	
ukr	Ukrainian	
val	Valencian	Not ISO compliant. According to ISO, Catalan and Valencian are the same language with unique code cat.
wel	Welsh	

Annex C: Detailed EBM data model

