



EuroGeographics Update

Patricia Sokacova
Membership & Communication Manager

Joint PCC - EuroGeographics Workshop





Enabling access
to members' data
and expertise

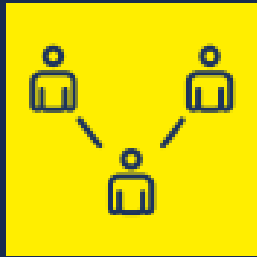


Representing
members'
interests



Providing opportunities
for knowledge
exchange

Knowledge Exchange



Maintaining an
extensive knowledge
exchange network



Delivering webinars
that enable maximum
participation by
members



Organising a
comprehensive
calendar of events,
including with partners

Different levels of Knowledge Exchange

Knowledge Exchange Programme and Activities

Internal KE for our Members

KE with external partners

Strategic KE

Technical KE

- General Assembly
- Talking Heads Webinars
- PC Knowledge Exchange

- KENs
- Weekly Webinars
- Data producers events

- Webinars in partnership
- Workshops

Knowledge Exchange



Maintaining an extensive knowledge exchange network



CLRKEN
Cadastre and Land Registry

The purpose of this KEN is to help meet user needs for cadastral information at both national and European level.



INSPIRE KEN

This KEN enables members to discuss and share their experiences of implementing the INSPIRE Directive.



PolKEN
Policy

This KEN tracks, evaluates and constructively participates in the development of relevant European initiatives, programmes and policies.



QKEN
Quality

This group focuses on data quality and quality management issues, produces benchmarking reports and tracks international standards.




TDKEN

The Positioning Forum (previously POS KEN) provides a forum for discussion between organisations which each represent a different GNSS market segment.

Latest and upcoming events in 2024

- **OME2: WP6 Open Cadastral Map** – webinar on 19 September
- **Permanent Correspondents Exchange** – 30 September- general information and strategies
- **Policy Coffee Chat** - 3 October Policy KEN
- **TDKEN** closing workshop - 24 October
- **INSPIRE KEN** Webinar on Publication of big-volume data - 31 October
- **Transforming & Exploiting High Value Datasets: Synergies in EU Open Data Projects** - 19 November
- **EU Policy update** 21 November
- EuroGeographics **End of Year Festive Webinar** – 12 December


Representation



Demonstrating value
of trusted geospatial
services from official
national sources



Establishing
partnerships to support
the public good



Promoting integration
of authoritative data
within the European and
International systems

European Representation



Global Representation




Data



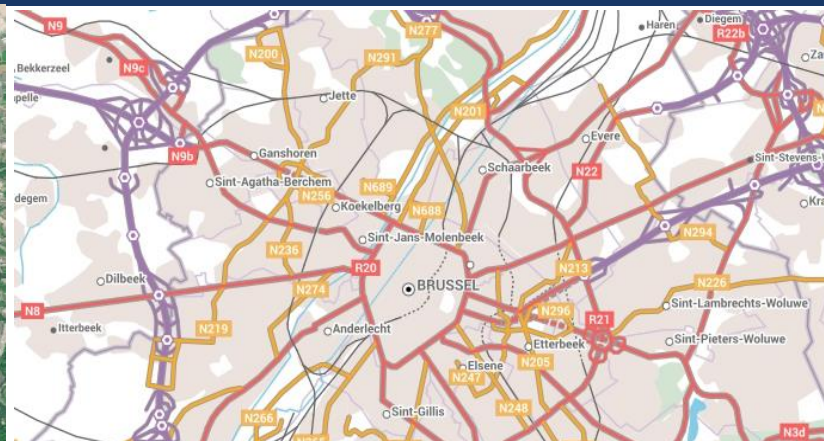
Connecting users
to official national
geospatial information




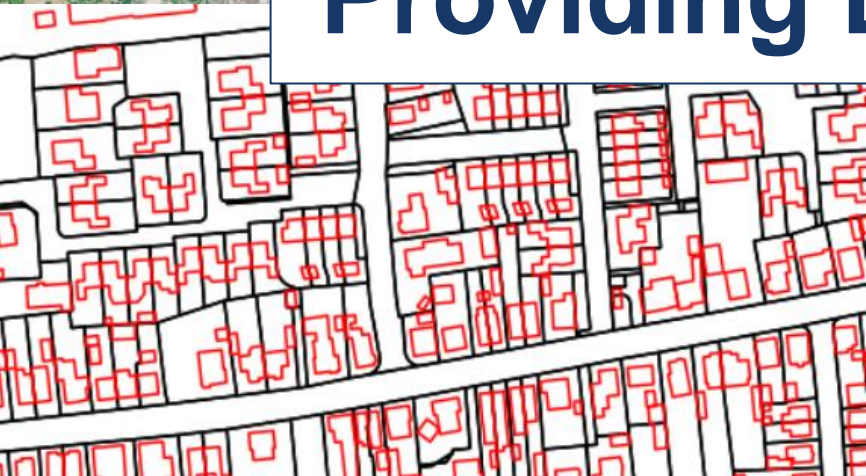
Facilitating access to
high-value geospatial
datasets



Providing
expertise in data
production

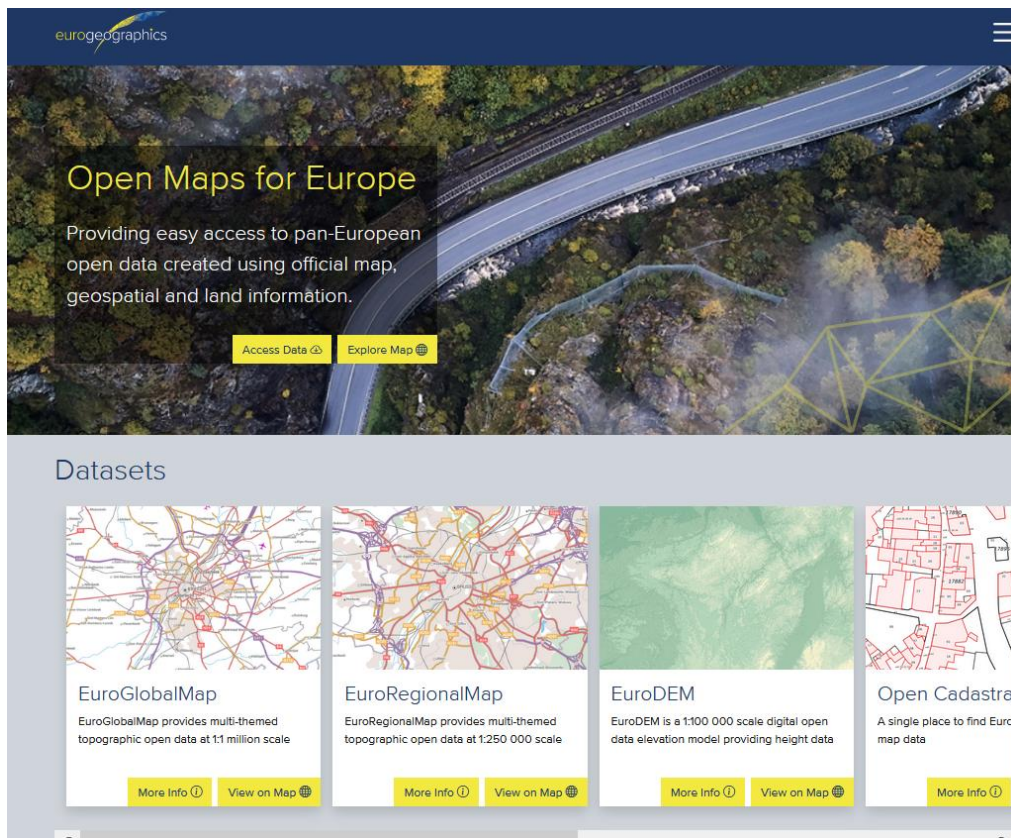


Providing Easy Access to Open Data



Co-financed by the European Union
Connecting Europe Facility

Enhancement of the interface

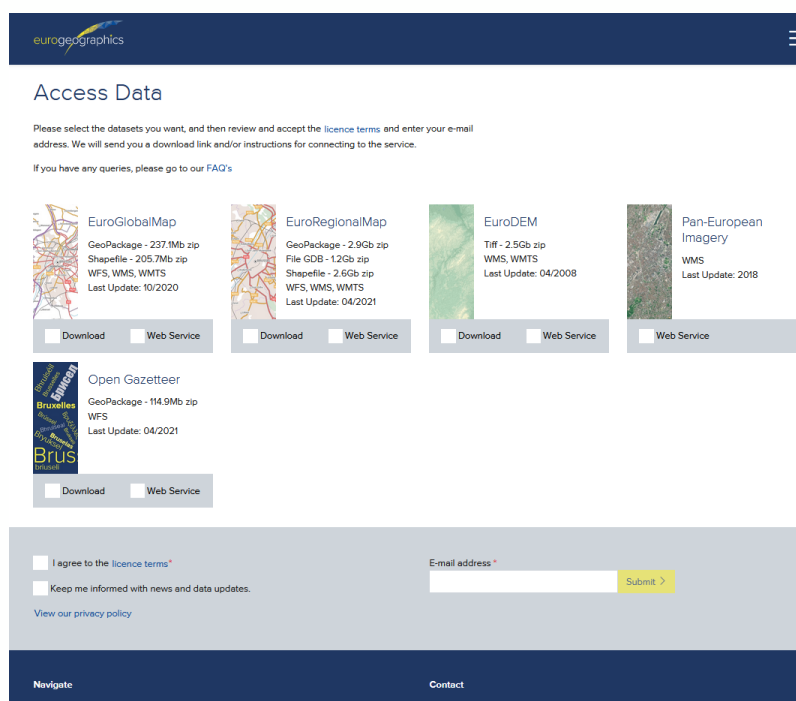


Open Maps for Europe
Providing easy access to pan-European open data created using official map, geospatial and land information.

[Access Data](#) [Explore Map](#)

Datasets

- EuroGlobalMap**
EuroGlobalMap provides multi-themed topographic open data at 1:1 million scale
- EuroRegionalMap**
EuroRegionalMap provides multi-themed topographic open data at 1:250 000 scale
- EuroDEM**
EuroDEM is a 1:100 000 scale digital open data elevation model providing height data
- Open Cadastral**
A single place to find European map data



Access Data

Please select the datasets you want, and then review and accept the [licence terms](#) and enter your e-mail address. We will send you a download link and/or instructions for connecting to the service.

If you have any queries, please go to our [FAQ's](#)

- EuroGlobalMap**
GeoPackage - 237.1Mb zip
Shapefile - 205.7Mb zip
WFS, WMS, WMTS
Last Update: 10/2020
- EuroRegionalMap**
GeoPackage - 2.9Gb zip
File GDB - 1.2Gb zip
Shapefile - 2.6Gb zip
WFS, WMS, WMTS
Last Update: 04/2021
- EuroDEM**
Tiff - 2.5Gb zip
WMS, WMTS
Last Update: 04/2008
- Pan-European Imagery**
WMS
Last Update: 2018
- Open Gazetteer**
GeoPackage - 114.9Mb zip
WFS
Last Update: 04/2021

Download Web Service

I agree to the [licence terms](#)*

Keep me informed with news and data updates.

E-mail address* [Submit >](#)

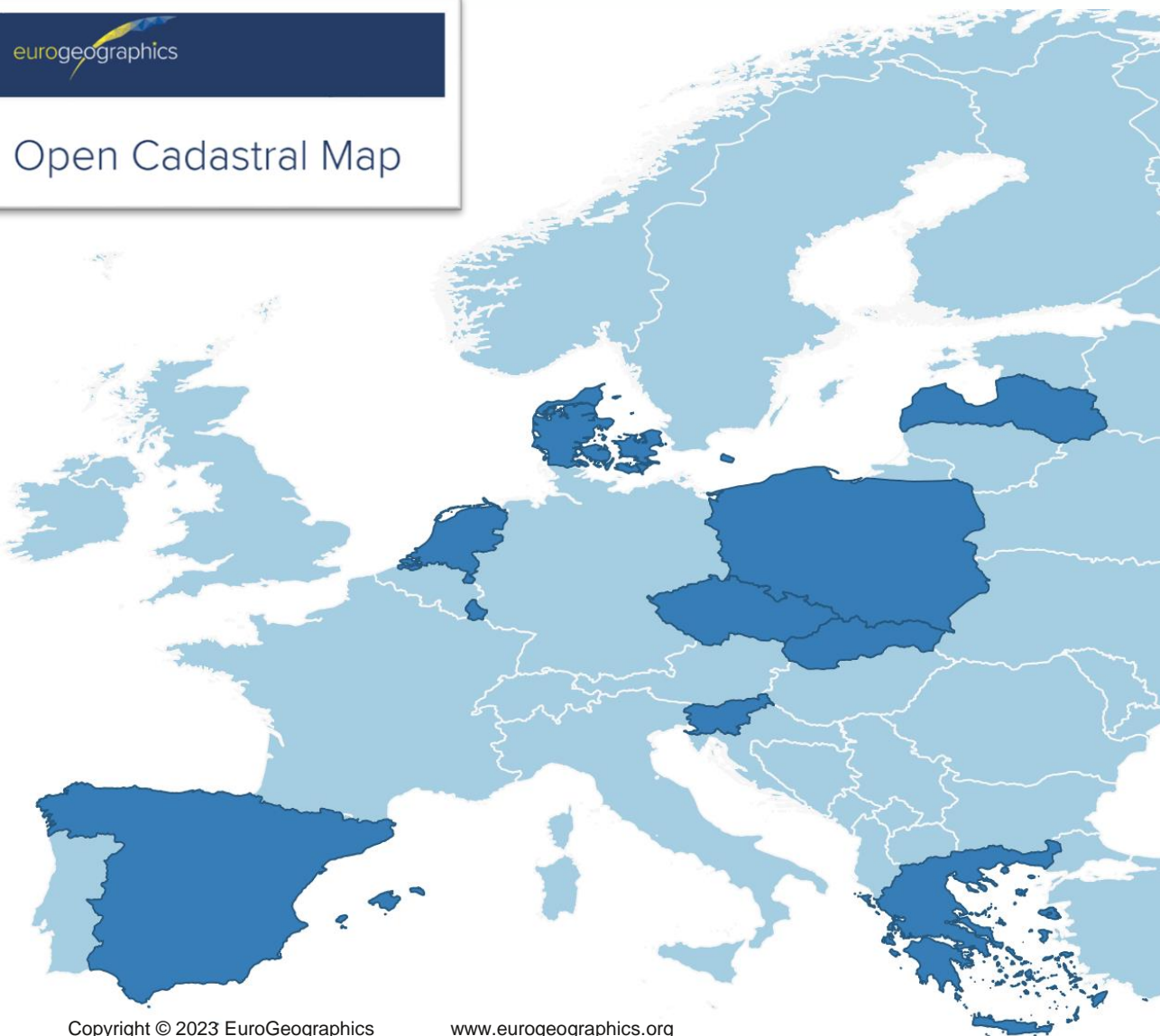
[View our privacy policy](#)

[Navigate](#) [Contact](#)



<https://www.mapsforeurope.org/>

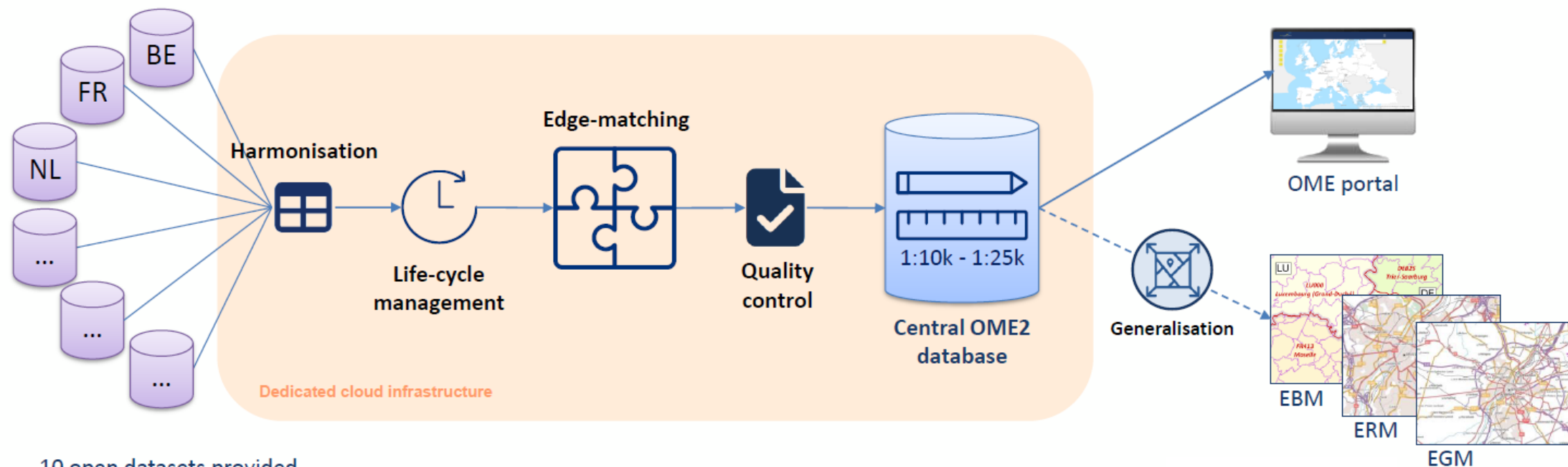




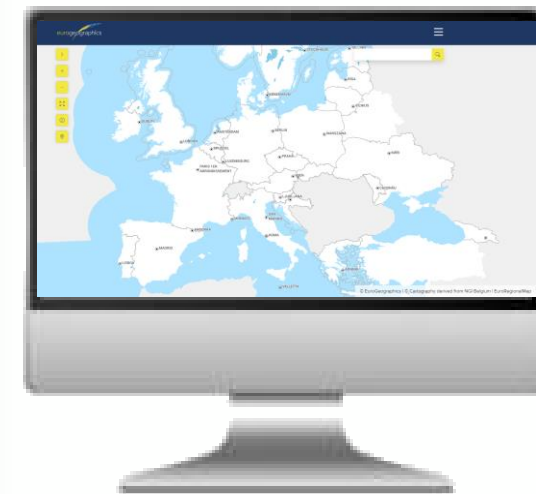
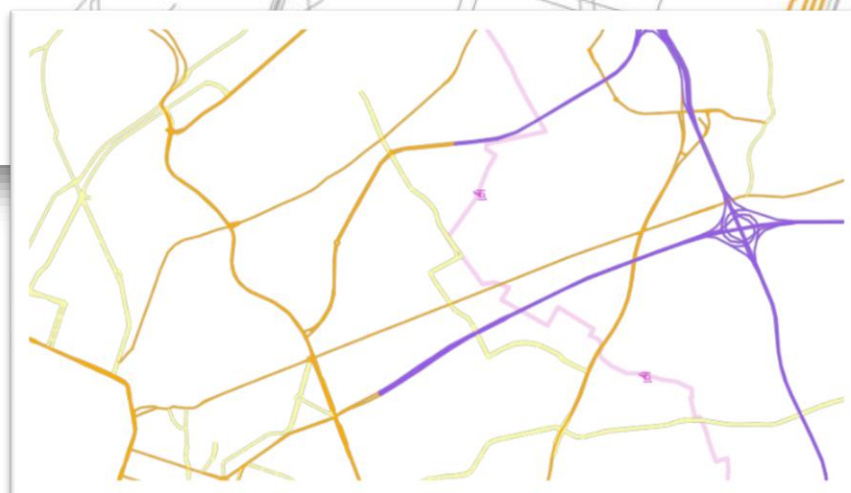
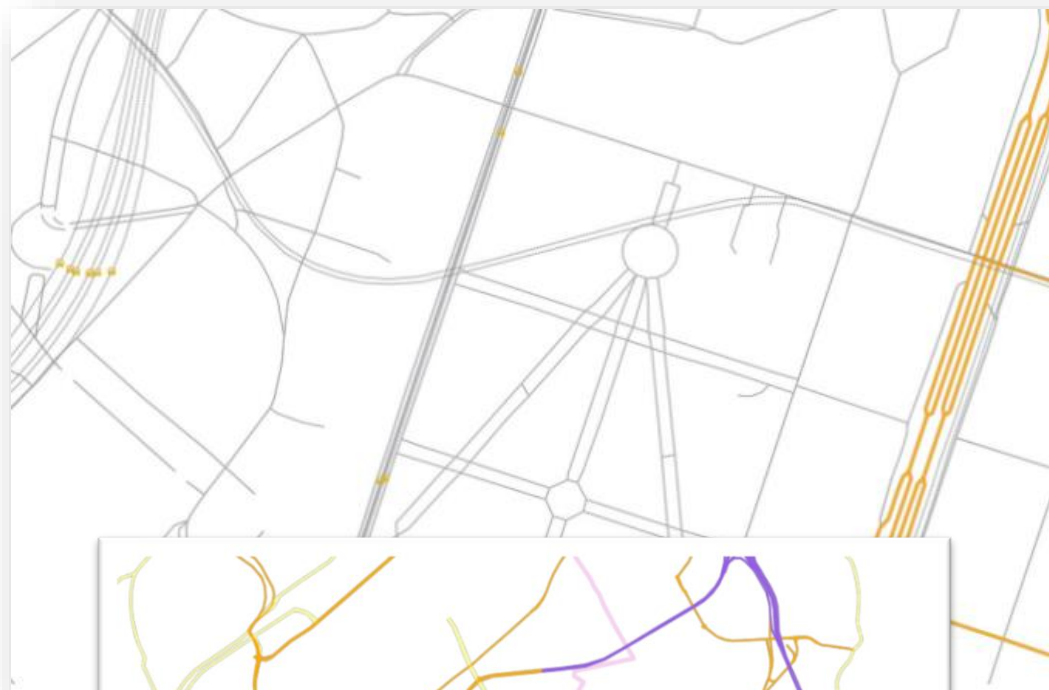
Open Cadastral Map

- **<2023:** Czech Republic , Denmark, Netherlands, Poland, Slovenia, Spain
- **2024:** Greece, Latvia, Luxemburg and Slovakia
- **2025:** 5 more countries

New production process for Large Scale Data



Prototype



OME2 interface
www.mapsforeurope.org

Prototype releases

November 2024

- 5 countries
- Administrative Boundaries
- Transport Networks

July 2025

- 10 countries
- Administrative Boundaries
- Transport Networks
- Hydrography

Open Maps For Europe 2 (OME2)



Foundation for future
pan-European high-
value datasets

OME2 Consortium

EuroGeographics – Co-Ordinator

IGN France

NGI Belgium

**Kadaster
Netherlands**

Spanish Cadastre

**Hellenic
Cadastre**

Subcontractors

MEMBERS

Communications

Connecting you to
maps, geospatial and land information
for Europe



VISIT OUR WEBSITE
<https://eurogeographics.org>

eurogeographics



eurogeographics

Messenger

Annual Review
2023



EuroGeographics showcases
value of official national
geospatial data in Copernicus
Services



Thank you very much for your attention!

