




EuroGeographics Update

Patricia Sokacova
Membership & Communication Manager

Joint PCC & EuroGeographics CLRKEN
Conference and Plenary 4-5 November 2025



2025 – a special year for EuroGeographics



General Assembly 2025





Enabling access
to members' data
and expertise



Representing
members'
interests



Providing opportunities
for knowledge
exchange

Connecting you to maps, geospatial and land information for Europe



Enabling access to official high-value European geospatial data:
Working with members for the public good



Sharing expertise and best practice in pan-European data production:
Supporting members' ambitions and capacity building



Demonstrating use and value to promote integration of members' data within European and global systems benefiting people and planet:
Representing members' interests.



A society empowered by use of members' trusted geospatial services

A successful shift in strategic focus = more activities and value for members

+ Influence

+ Relevance

+ Visibility

From 2027: A more certain future for authoritative data at pan-European level.



Reputation as enabler allowing easy access to authoritative data.



OME/OME2: Compelling case for pan-European authoritative data

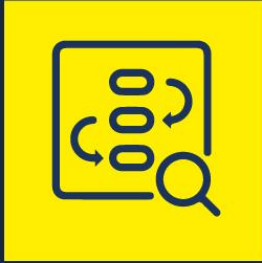


Extensive, expanded programme of knowledge exchange



Euro Core Reference Map (high-value large-scale dataset)


Open Maps For Europe 2 Project 2023-2025



Production process
and prototype for
harmonised large-scale
data

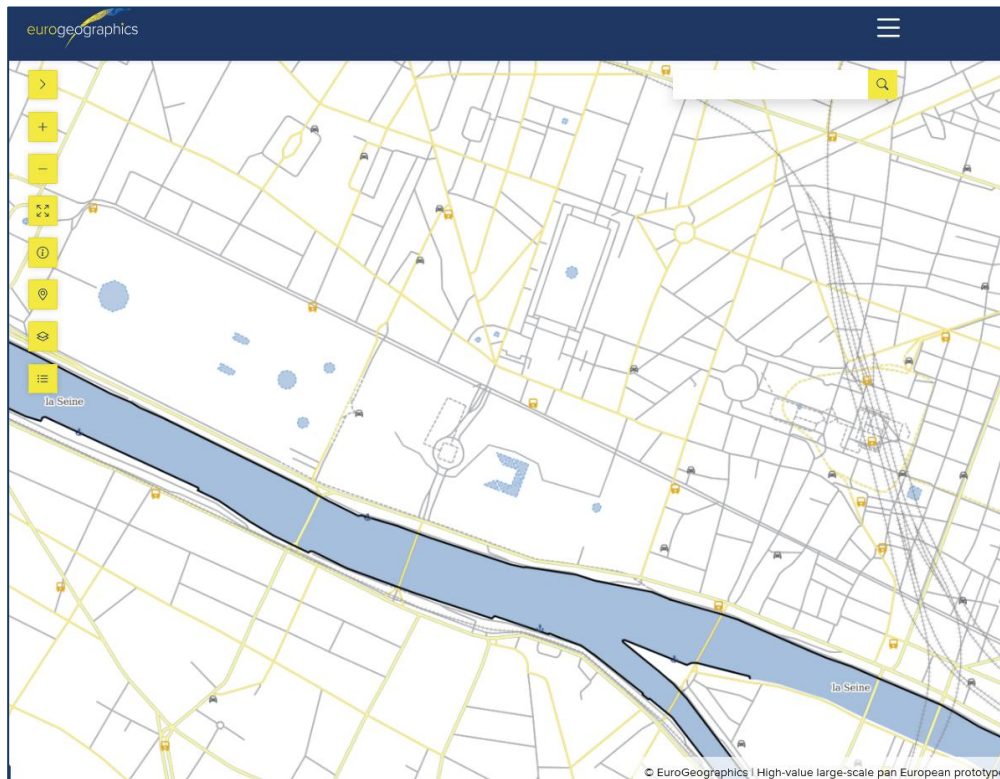


Aligned to EU Policy
objectives and UN
core geospatial data
recommendations



Foundation for future
pan-European high-
value datasets

OME2: outputs HVLSP



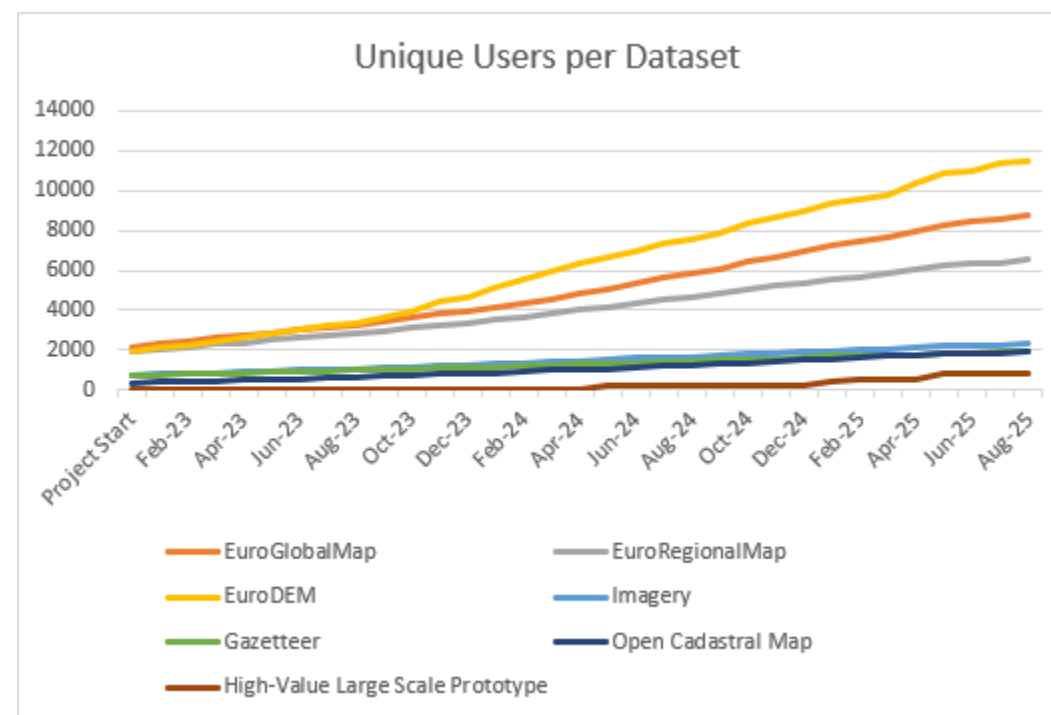
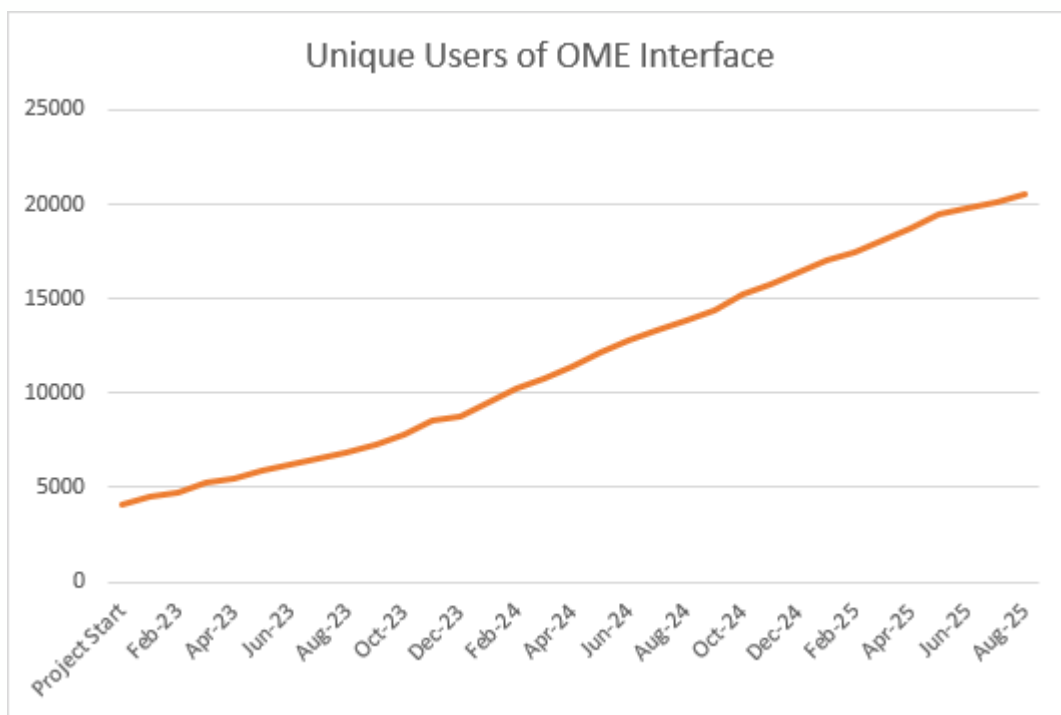
- 10 countries
 - AT, BE, CZ, DK, FI, FR, LU, NL, ES, CH
- 3 themes
 - ADMIN, TRANS, HYDRO
- Open data
- **Web Services;** WFS, WMS, WMTS
- **Download;** Geopackage (zip)
- Tools
 - Generalisation
 - Quality
 - Edge Matching
 - Harmonisation

OME2: outputs OCM



- 15 countries
 - BE, HR, CZ, DK, EE, GR, IE, LU, NL, PL, ES, SI, SK, CH
- Admin Units, Cadastral parcels, Buildings, Addresses
- Open data & links to data providers on the portal
- WMS, WMTS
- Pan European Cadastral Data Strategy (Dec25)

OME2: User Numbers



OME2: A foundation for future pan-European high-value datasets

- Proves EuroGeographics and its members can deliver large-scale edge-matched data.
- Provides a practical demonstration of the benefits of harmonised national data.
- Demonstrates demand for edge-matched data with higher-than-expected user numbers.
- Enhances Open Cadastral Map and establishes a vision for the future.

OME2: A foundation for future pan-European high-value datasets

- Strengthens relevance and credibility of EuroGeographics and its members with key stakeholders in the European and Global spheres.



Implementation of the Data Proposition

Recommendation approved at the GA2025

Members approved the work to deliver the proposed high-value large-scale, edge-matched, seamless pan-European dataset.

Cadastral members

- Cadastral data will delivery a strategy by December 2025
- This will be reviewed by EuroGeographics Head Office in first instance
- EuroGeographics Head Office budgeted to maintain current Open Cadastral Map
- Need to engage with Cadastral members to move strategic objectives forward

Knowledge Exchange



Maintaining an
extensive knowledge
exchange network



CLRKEN
Cadastre and Land Registry

The purpose of this KEN is to help meet user needs for cadastral information at both national and European level.



INSPIRE KEN

This KEN enables members to discuss and share their experiences of implementing the INSPIRE Directive.



PolKEN
Policy

This KEN tracks, evaluates and constructively participates in the development of relevant European initiatives, programmes and policies.



QKEN
Quality

This group focuses on data quality and quality management issues, produces benchmarking reports and tracks international standards.



New KEN – Technical Data Producers

Focused on pan-European High Value Datasets, Euro Core Reference Map – continuation after completing the OME2



Thank you very much for your attention!

