



ELF EUROPEAN
LOCATION
FRAMEWORK

State of play: ELF inventory on OI and EL

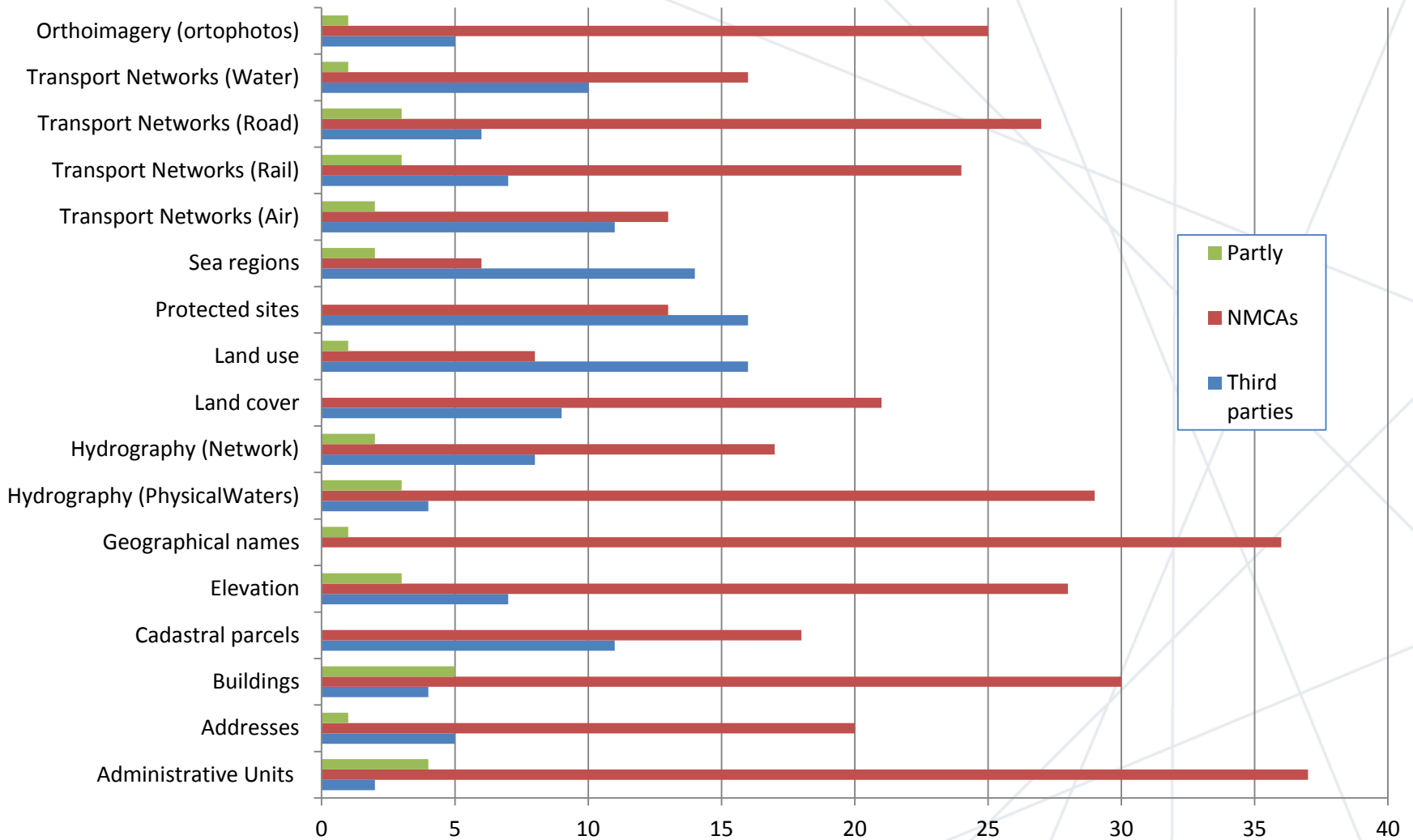
Presentation to: INSPIRE KEN workshop

Author: Saulius Urbanas, EuroGeographics

Date: 29th September 2015

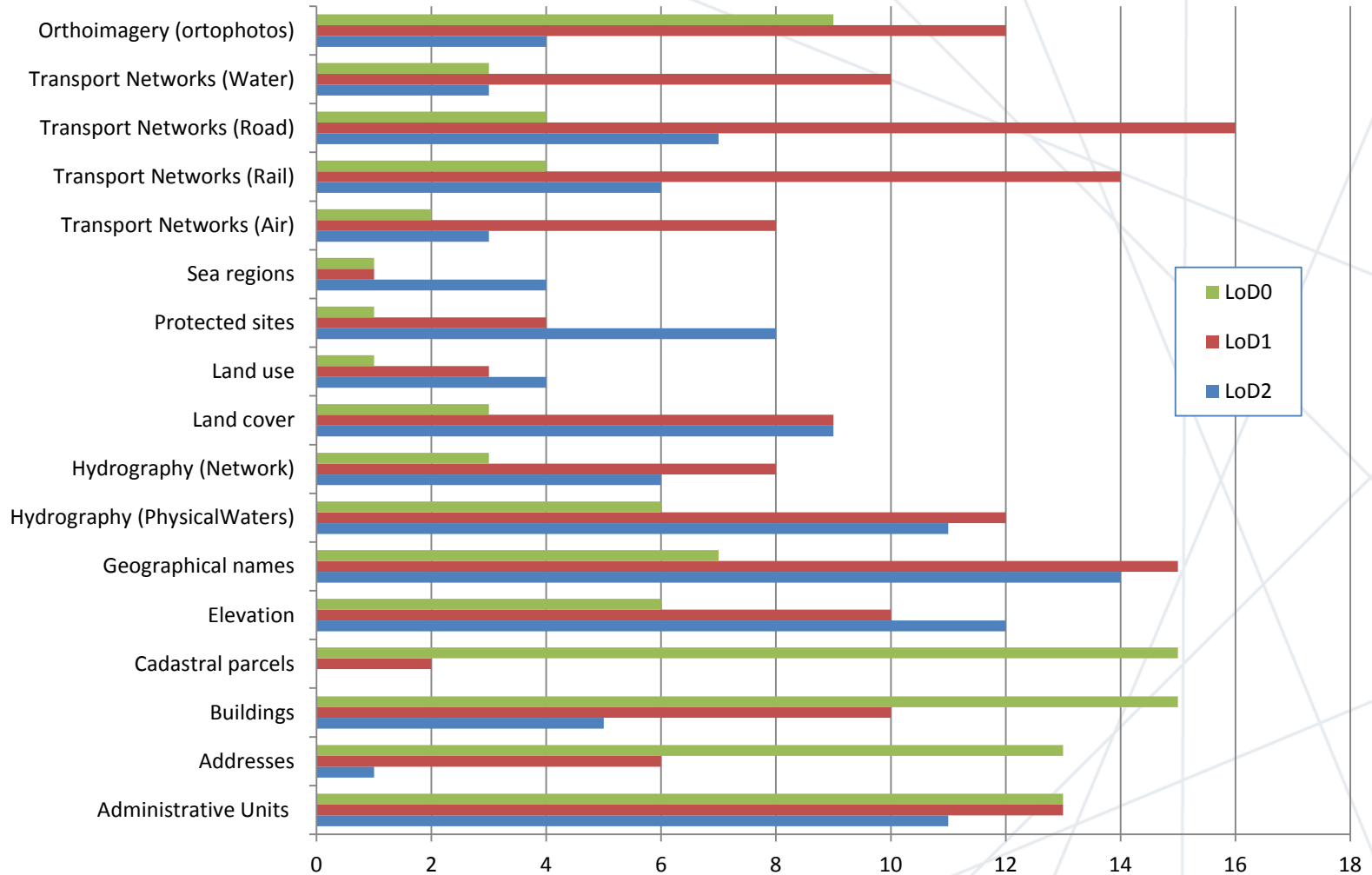
- ★ Survey on the ELF products / INSPIRE data themes, available data and webservices
- ★ Information: 29 NMCAs, 2014-2015
- ★ Non-NMCAs data content providers:
 - ★ Addresses, statistics, hazards data, Protected sites, etc
- ★ Key components of Data policy
- ★ Issues and constrains for arranging ELF webservices
 - ★ Financial, Legal, Technical, Organisational (Resources), etc.

Inventory: major themes

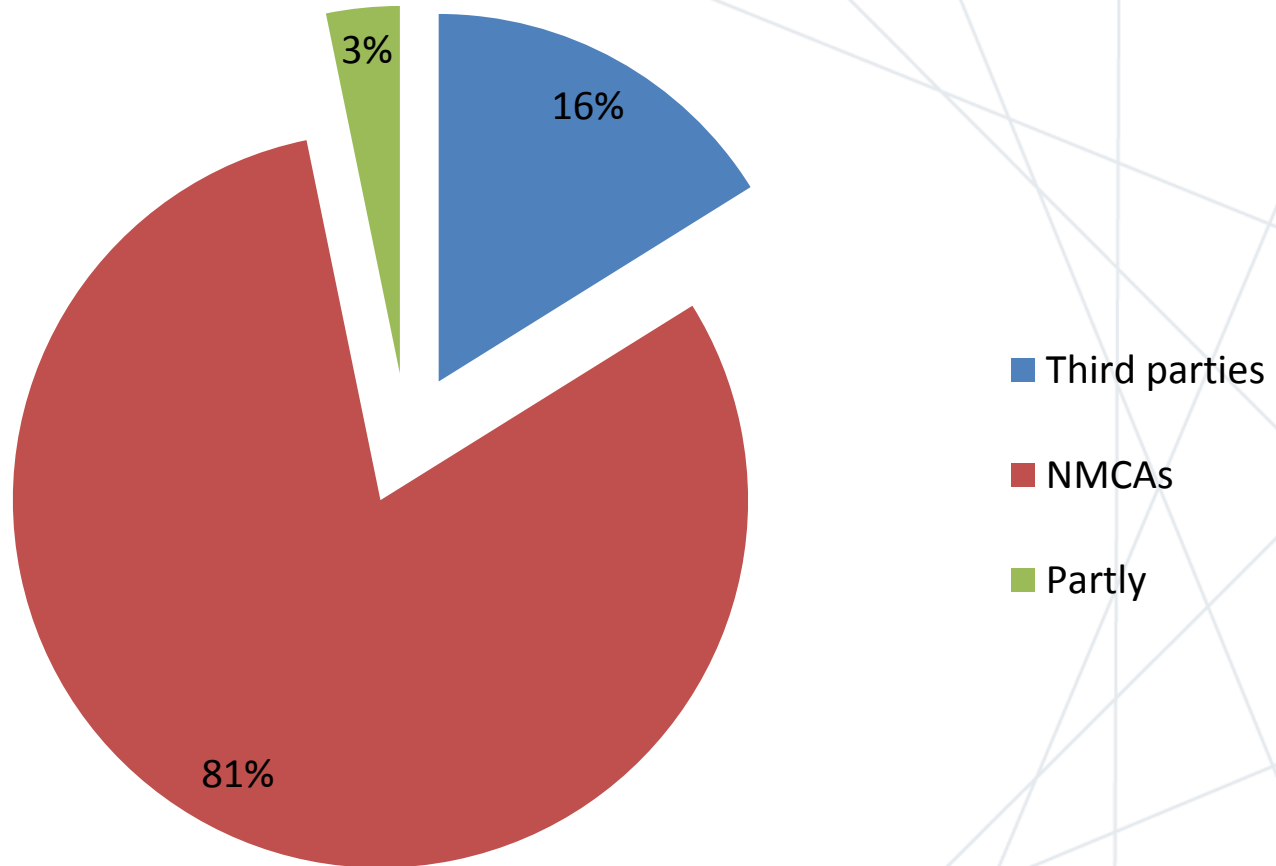


- ★ ELF Global: 1:500 000 and smaller
- ★ ELF Regional: 1:100 000 - >1:500 000
- ★ ELF Master
 - ★ Level 2 (LoD2): 1:25 000 - >1:100 000
 - ★ Level 1 (LoD1): 1:5 000 - >1:25 000
 - ★ Level 0 (LoD0): 1:5 000 and larger

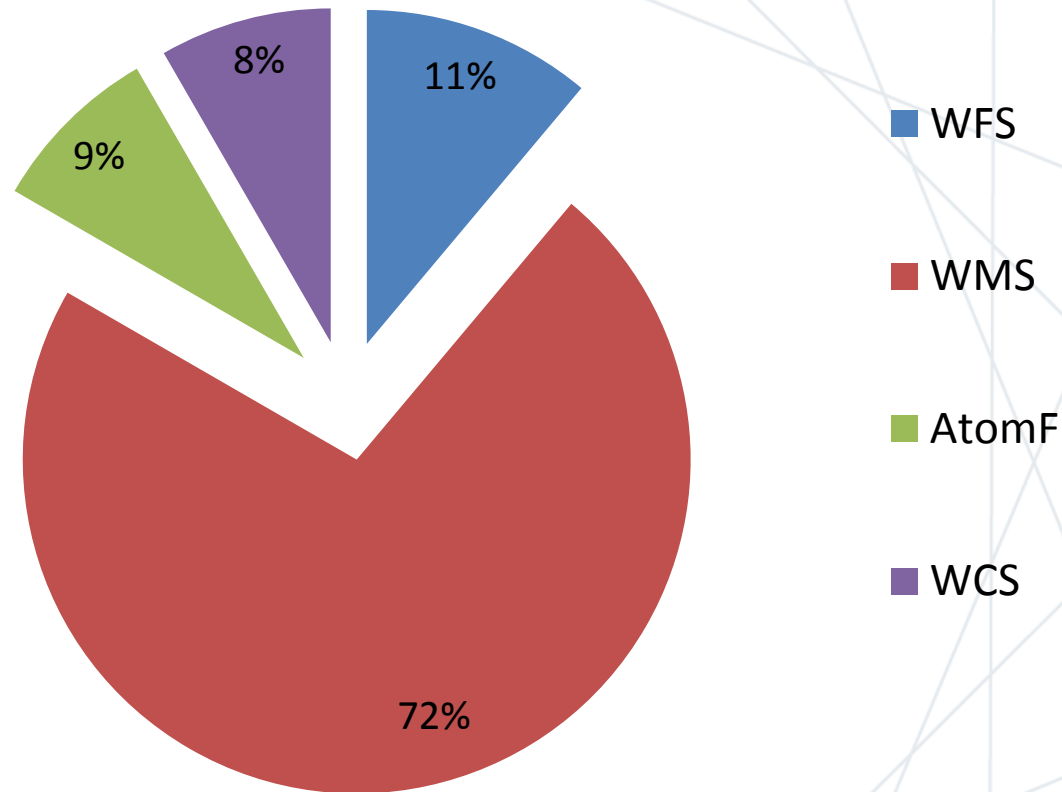
Major themes by Level of Details



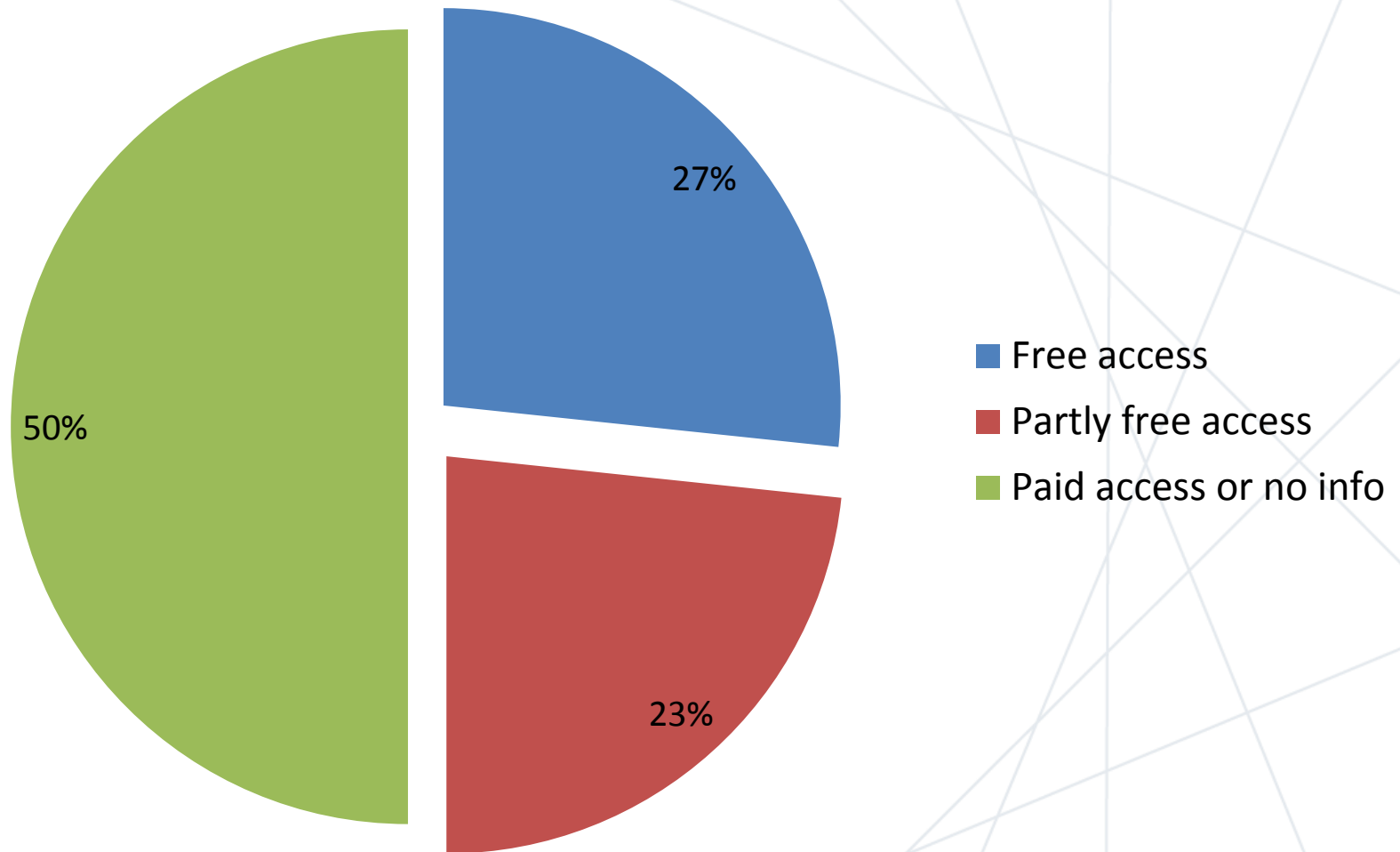
OI - ownership



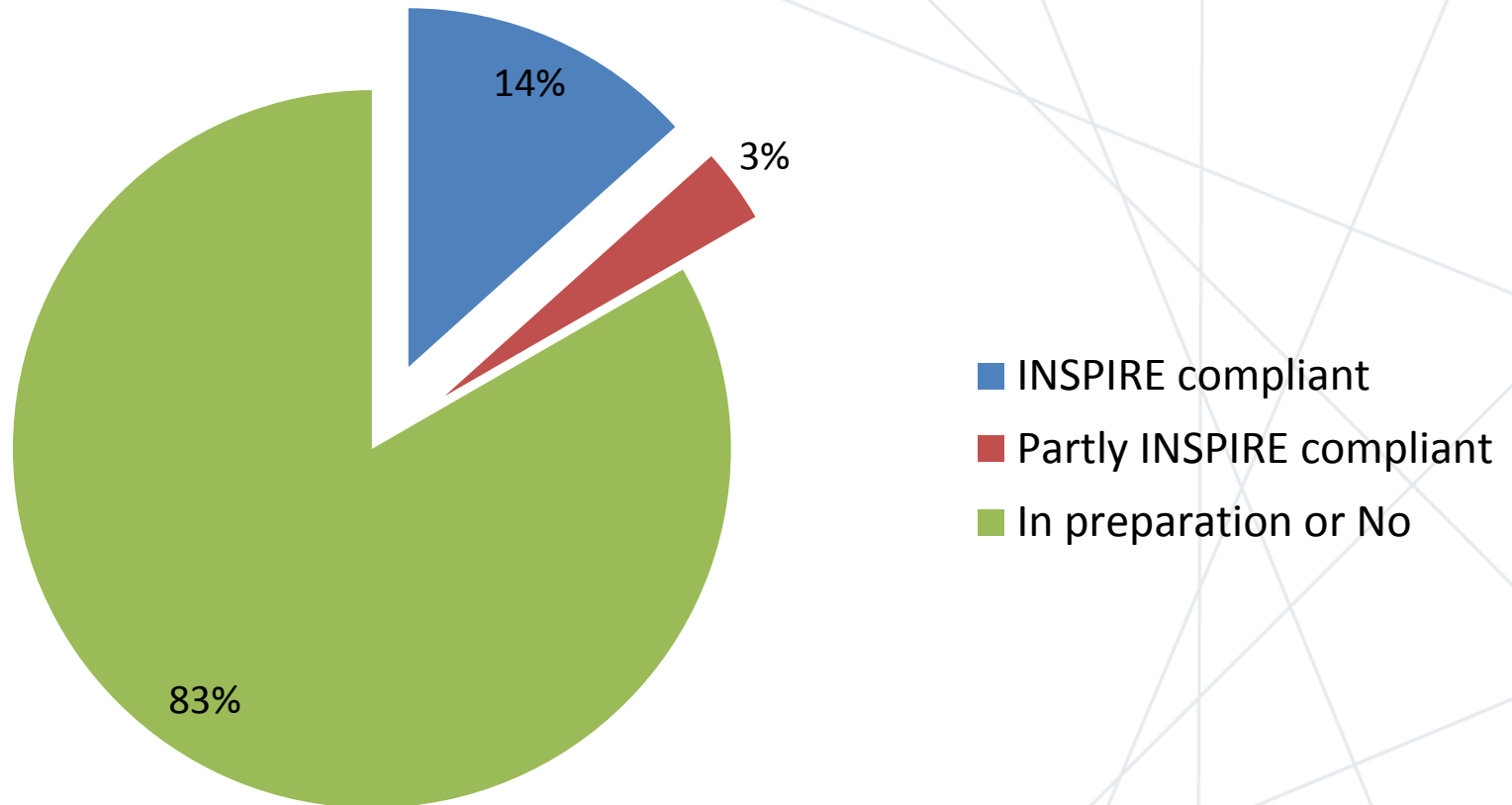
OI – types of webservices



OI- access type

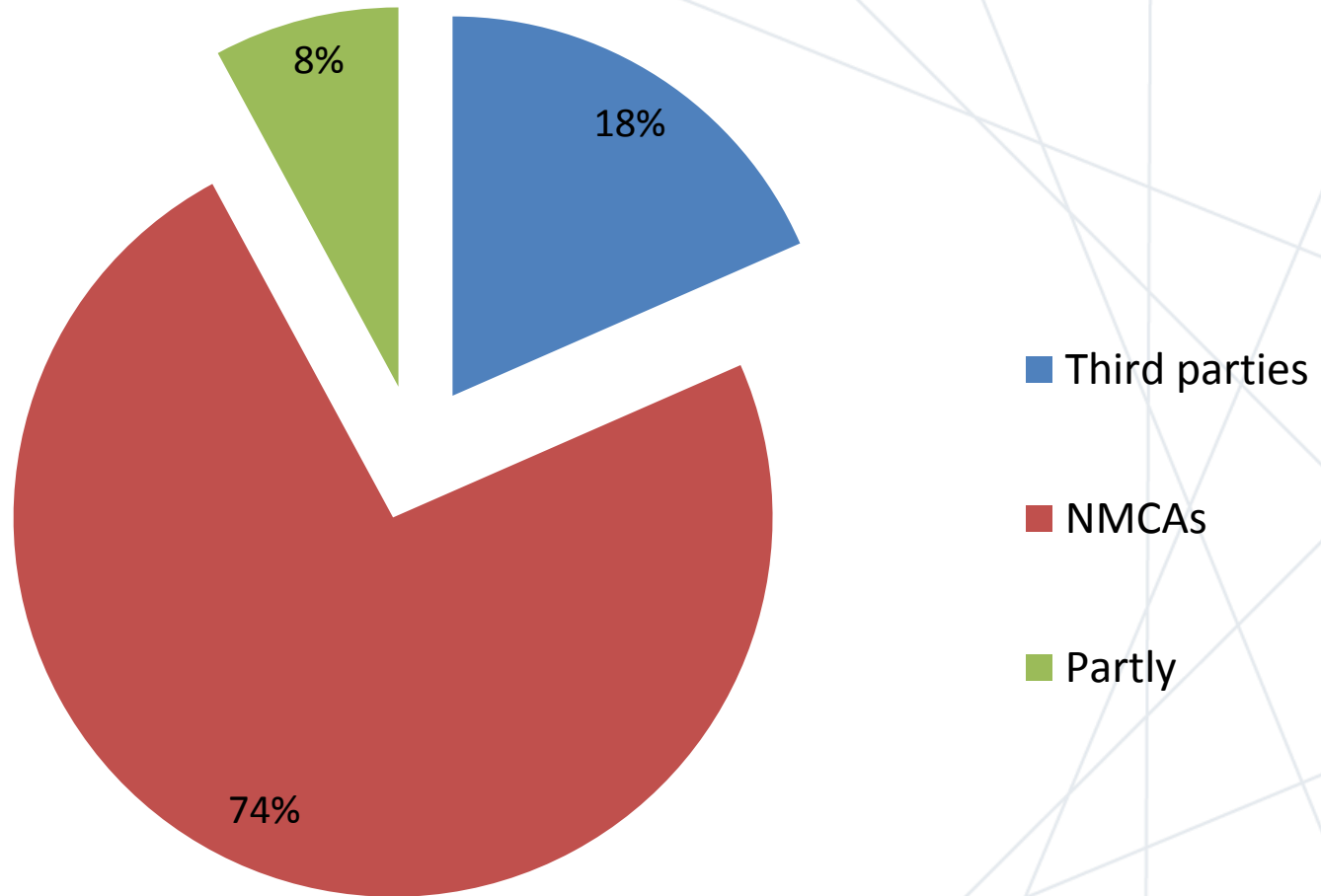


OI: INSPIRE compliancy

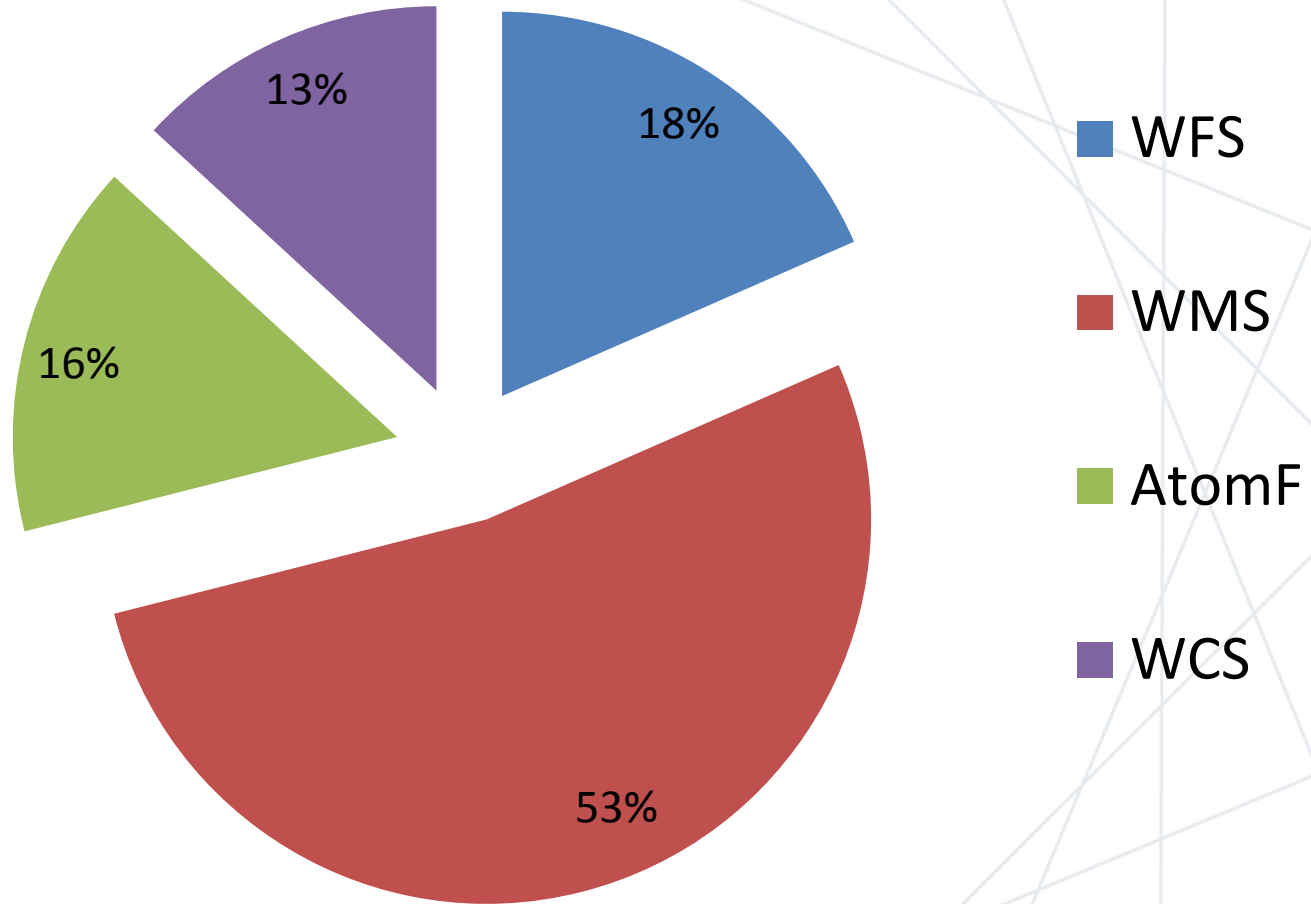


- ★ Regions (IT)
- ★ Landers (DE)
- ★ Ministry of Defence
- ★ Private companies

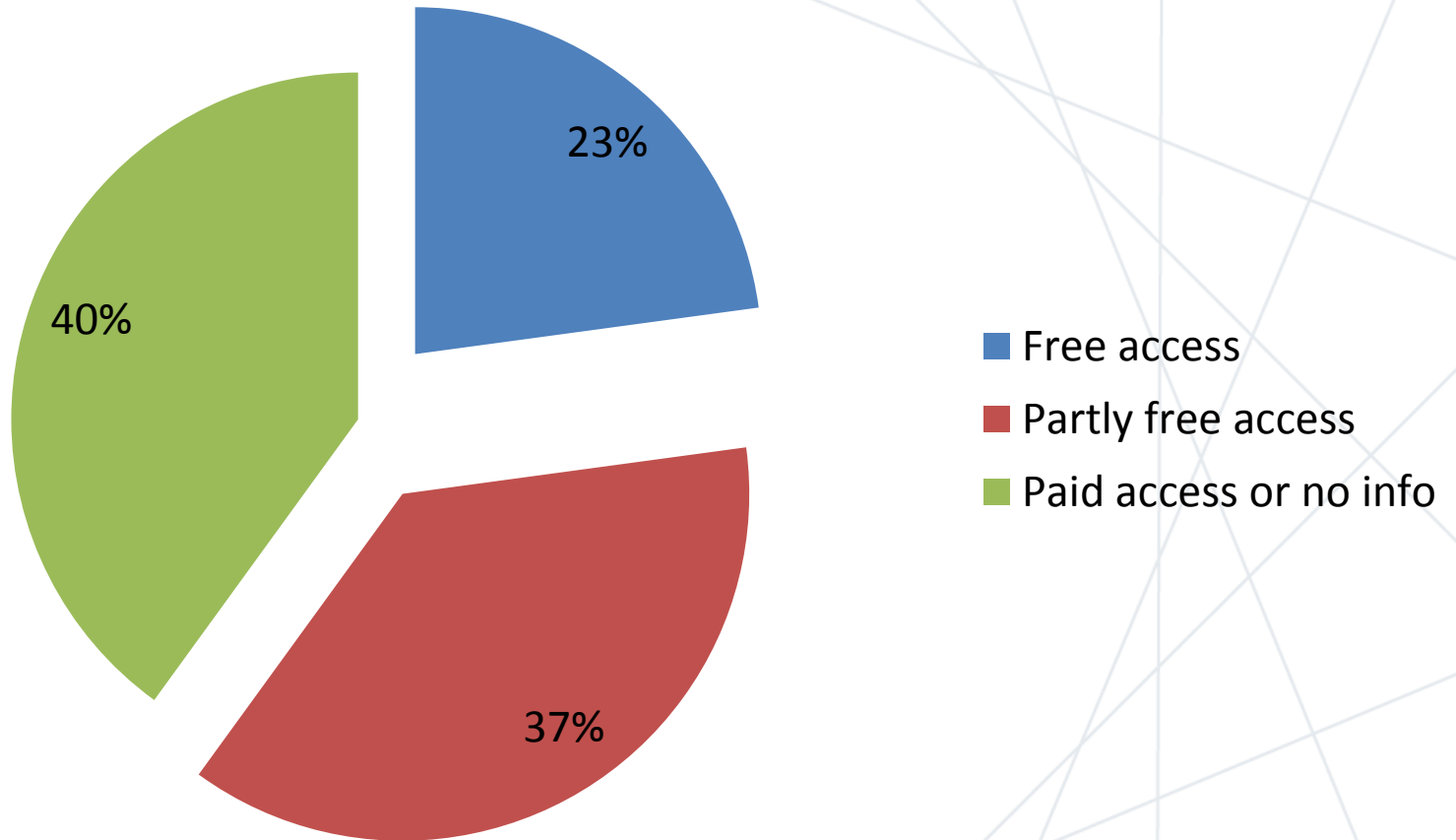
EL - ownership



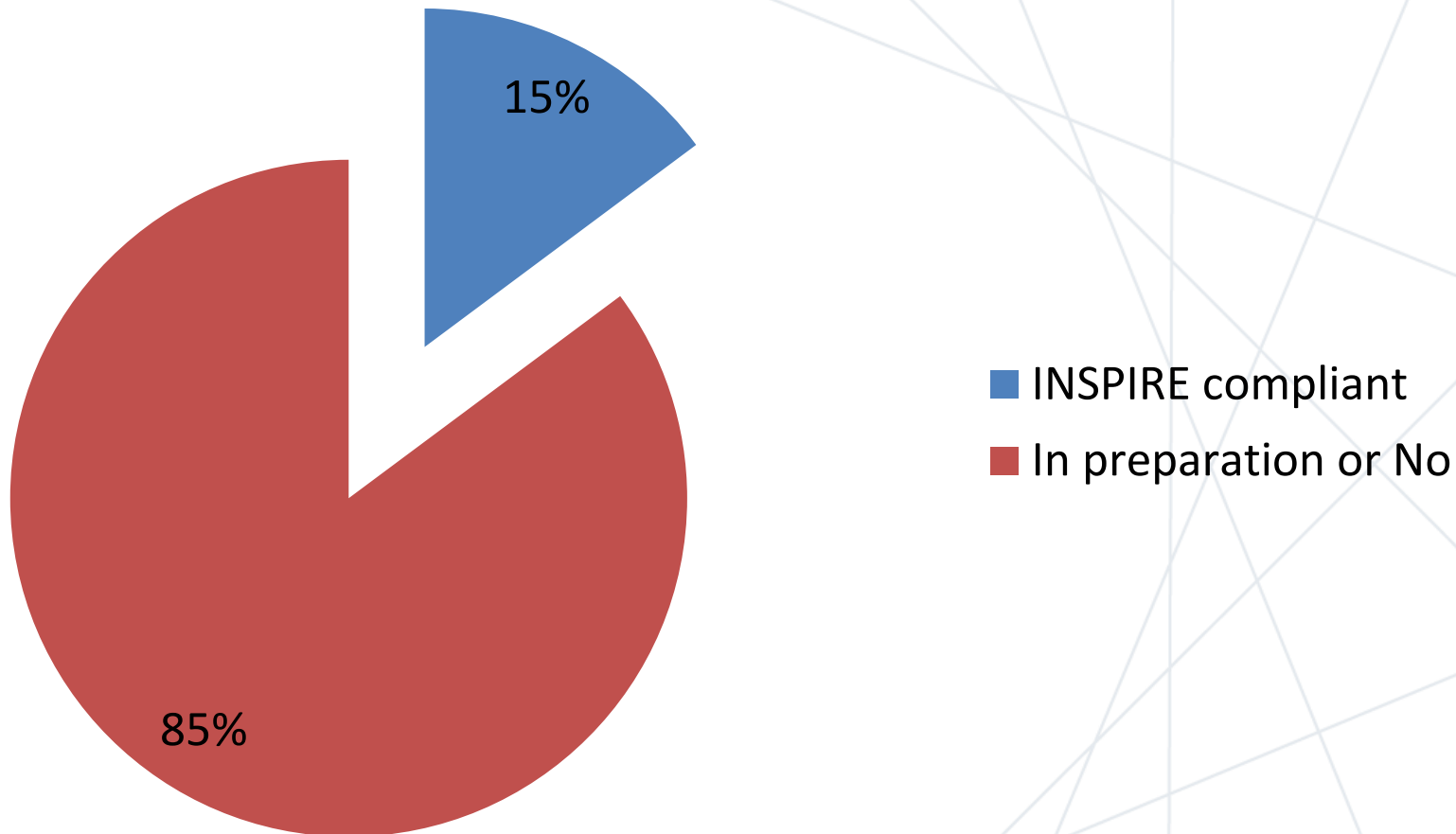
EL – types of webservices



EL- access type



EL: INSPIRE compliancy



- ★ Regions (IT)
- ★ Landers (DE)
- ★ Maritime Administrations
- ★ Road Administrations
- ★ Ministry of Defence

www.elfproject.eu



ABOUT ELF

Welcome to the web site for the **European Location Framework (ELF)** project. Launched in March 2013, the project will run for three years and deliver a pan European cloud platform and web services to build on the existing work of the INSPIRE Directive and enable access to harmonised data in cross border applications.

Latest News



UPCOMING EVENTS

Joint EULIS & WPLA Event

Copenhagen, Denmark
Wednesday, May 21,
2014 to Friday, May 23,
2014

EUREF 2014 Symposium

Vilnius, Lithuania
Wednesday, June 4,